

---

# EAST YORKSHIRE SOLAR FARM

**East Yorkshire Solar Farm**  
**EN010143**

## **Land Plan**

**Document Reference: EN010143/APP/2.1**

Regulations 5(2)(i)

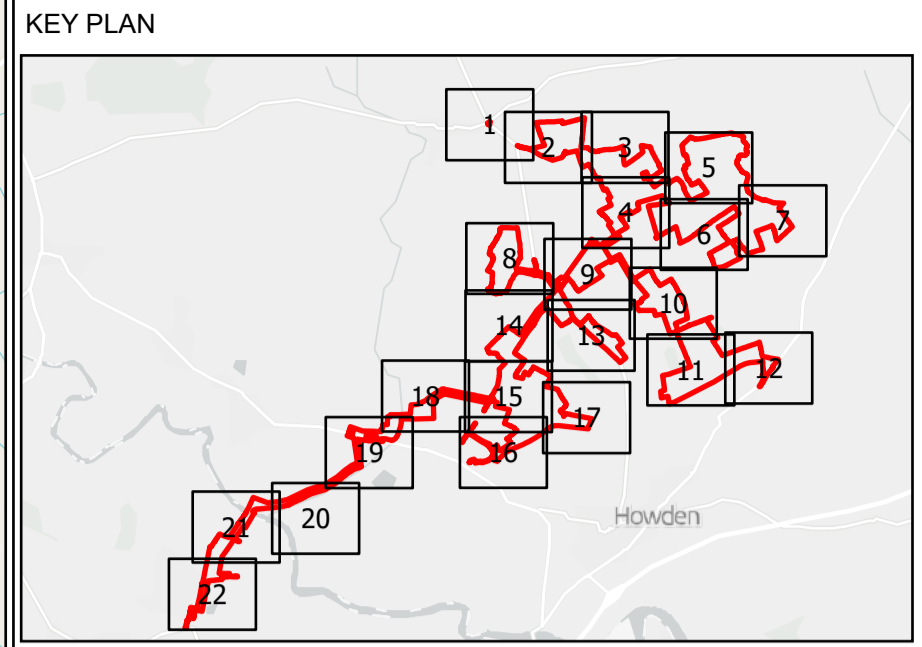
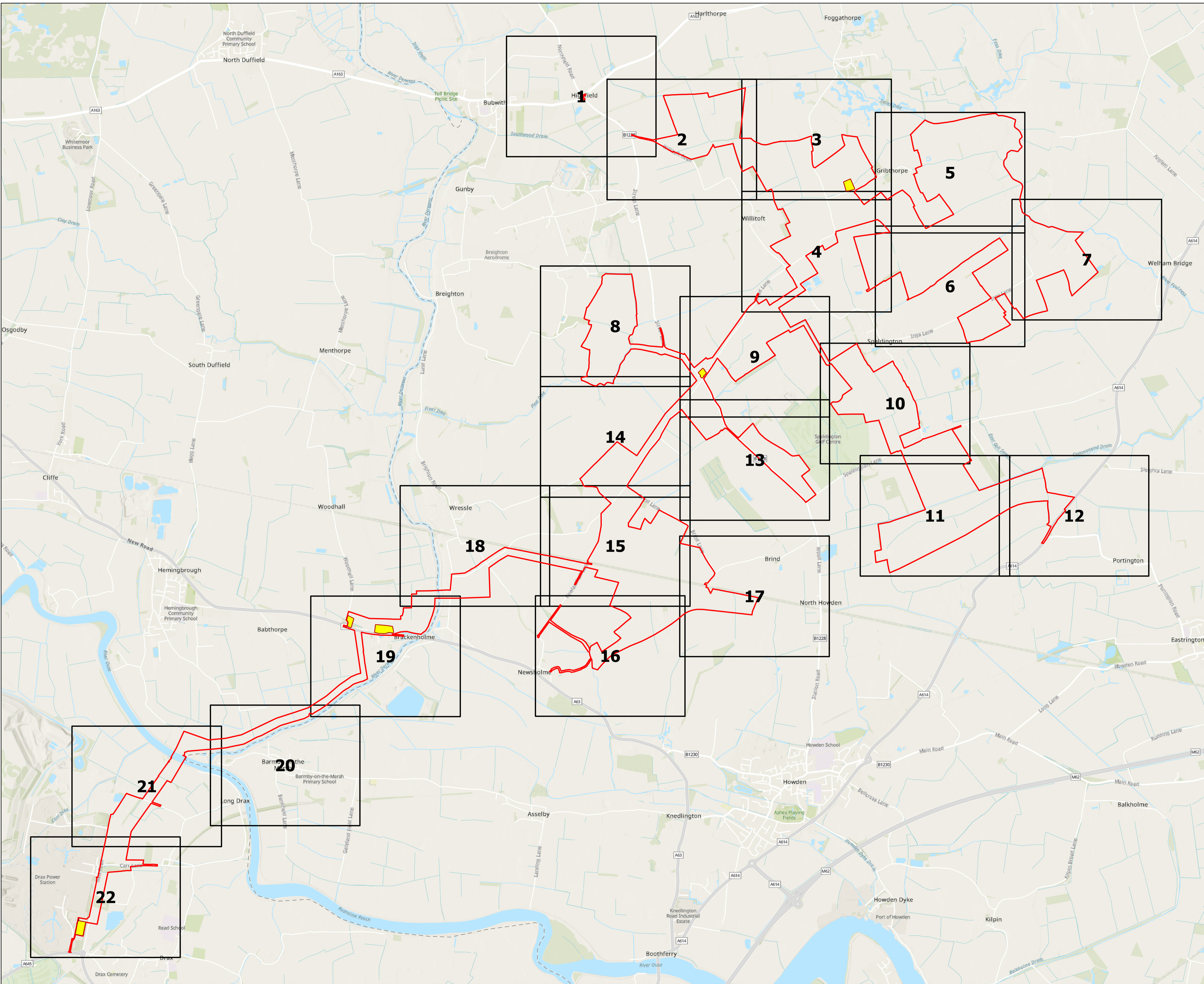
Planning Act 2008

Infrastructure Planning (Applications: Prescribed Forms and Procedure)  
Regulations 2009

November 2023  
Revision Number: 00



Plot Date: 14 November 2023 11:31  
File Name: C:\Users\Joe\Arden Management Ltd\Projects - P16 - GIS & CAD Files (24)\072\_ARDC\_EST\_YRKSHR\_SF02 - AcPro Projects\04 - LP\ARD-EYSF-Land Plan-26072023.aprx



**Key**  
Order Limits  
Land not included in the Order Limits

© Crown copyright and database rights 2023  
Ordnance Survey 0100031673 You are permitted to use this data solely to enable you to respond to, or interact with, the organisation that provided you with the data. You are not permitted to copy, sub-licence, distribute or sell any of this data to third parties in any form.

© Crown copyright material is reproduced with the permission of Land Registry under delegated authority from the Controller of HMSO.

This material was last updated in 2023 and may not be copied distributed, sold or published without the formal permission of Land Registry. Only an official copy of a title plan or register obtained from the Land Registry may be used for legal or other official purposes.

May contain public sector information licensed under the Open Government Licence v3.0.

Client  
**EAST YORKSHIRE SOLAR FARM LIMITED**

Designer  
**Arden**

Project  
**EAST YORKSHIRE SOLAR FARM ORDER 202[X]**

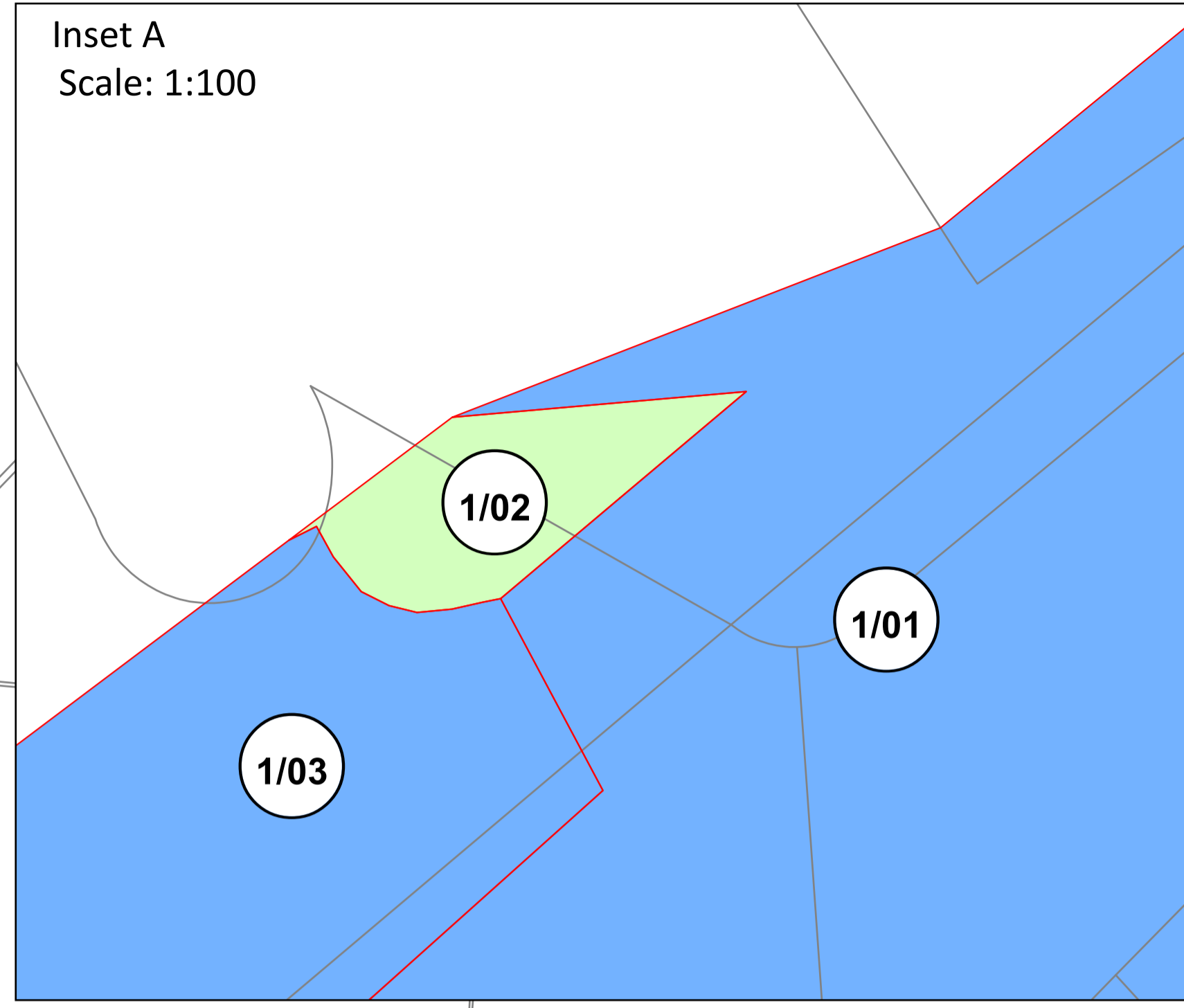
Drawing Title  
**OVERVIEW PLAN**

Status	FINAL	Revision	000
Scale	1:20,500 @ A1	Date	14/11/2023
Spatial Reference System	British National Grid		
0 250 500 1,000 Metres			
Drawn By	Checked By	Approved By	
J.THOMPSON	A.HANKINSON	J.SAMAOLI	
Drawing reference	EYSF_ARD_Overview		

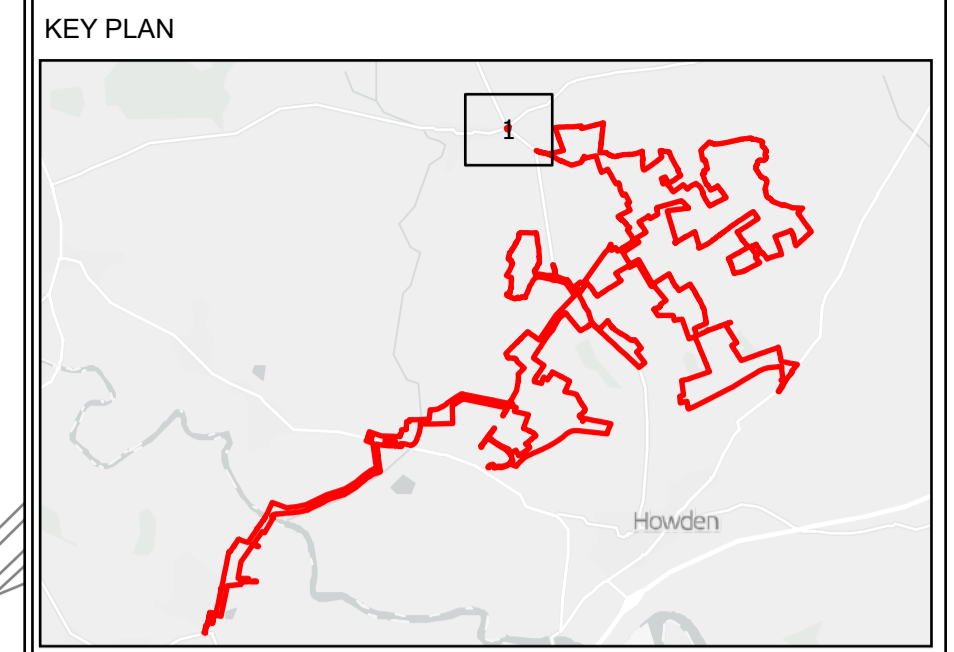
This document is not to be used in whole or in part other than for the intended purpose and project for which it was prepared and provided.



Plot Date: 14 November 2023 10:47  
 File Name: C:\Users\Joe\Arden Management Ltd\Projects - P16 - GIS & CAD Files (24)\072\_ARDC\_EST\_YRKSHR\_SF02 - AcPro Projects\04 - LP\ARD-EYSF-Land Plan-26072023.aprx



For continuation refer to Sheet 2



- Key
- ▬ Order Limits
  - ▬ Permanent Acquisition of New Rights
  - ▬ Permanent Acquisition of Land
  - ▬ Temporary Possession of Land
  - ▬ Land not included in the Order Limits

© Crown copyright and database rights 2023  
 Ordnance Survey 0100031673 You are permitted to use this data solely to enable you to respond to, or interact with, the organisation that provided you with the data. You are not permitted to copy, sub-licence, distribute or sell any of this data to third parties in any form.

© Crown copyright material is reproduced with the permission of Land Registry under delegated authority from the Controller of HMSO.

This material was last updated in 2023 and may not be copied, distributed, sold or published without the formal permission of Land Registry. Only an official copy of a title plan or register obtained from the Land Registry may be used for legal or other official purposes.

May contain public sector information licensed under the Open Government Licence v3.0.

Client  
**EAST YORKSHIRE SOLAR FARM LIMITED**

Designer  
**Arden**

Project  
**EAST YORKSHIRE SOLAR FARM ORDER 202[X]**

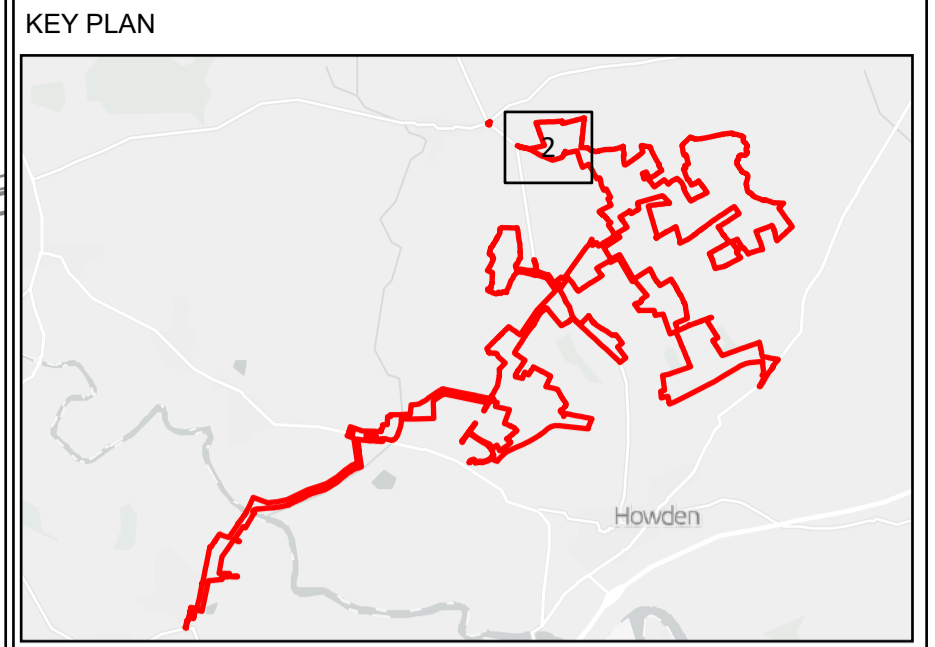
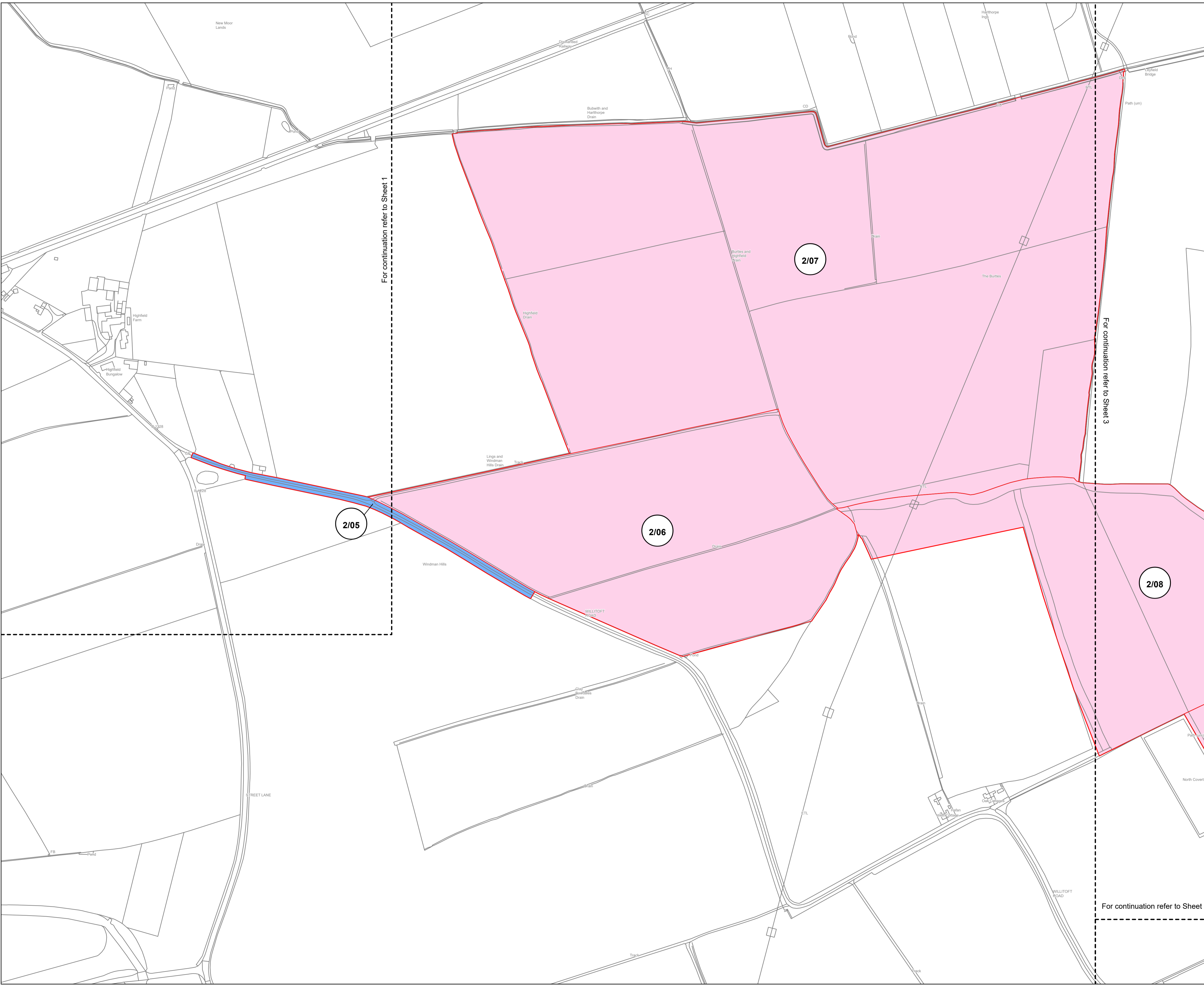
Drawing Title  
**LAND PLAN SHEET 1 OF 22**

Status	<b>FINAL</b>	Revision	000
Scale	1:2,500 @ A1	Date	14/11/2023
Spatial Reference System	British National Grid		
Drawn By	J.THOMPSON	Checked By	A.HANKINSON
Approved By	J.SAMAOLI		
Drawing reference	EYSF_ARD_LP		

This document is not to be used in whole or in part other than for the intended purpose and project for which it was prepared and provided.



Plot Date: 14 November 2023 11:32  
File Name: C:\Users\Joe\Arden Management Ltd\Projects - P16 - GIS & CAD Files (24)\072\_ARDG\_EST\_YRKSHR\_SF02 - AcPro Projects\04 - LP\ARD-EYSF-Land Plan-26072023.aprx



- Key**
- Order Limits
  - Permanent Acquisition of New Rights
  - Permanent Acquisition of Land
  - Temporary Possession of Land
  - Land not included in the Order Limits

© Crown copyright and database rights 2023  
Ordnance Survey 0100031673 You are permitted to use this data solely to enable you to respond to, or interact with, the organisation that provided you with the data. You are not permitted to copy, sub-licence, distribute or sell any of this data to third parties in any form.

© Crown copyright material is reproduced with the permission of Land Registry under delegated authority from the Controller of HMSO.

This material was last updated in 2023 and may not be copied, distributed, sold or published without the formal permission of Land Registry. Only an official copy of a title plan or register obtained from the Land Registry may be used for legal or other official purposes.

May contain public sector information licensed under the Open Government Licence v3.0.

Client  
**EAST YORKSHIRE SOLAR FARM LIMITED**

Designer  
**Arden**

Project  
**EAST YORKSHIRE SOLAR FARM ORDER 202[X]**

Drawing Title  
**LAND PLAN SHEET 2 OF 22**

Status	<b>FINAL</b>	Revision	000
Scale	1:2,500 @ A1	Date	14/11/2023
Spatial Reference System	British National Grid		

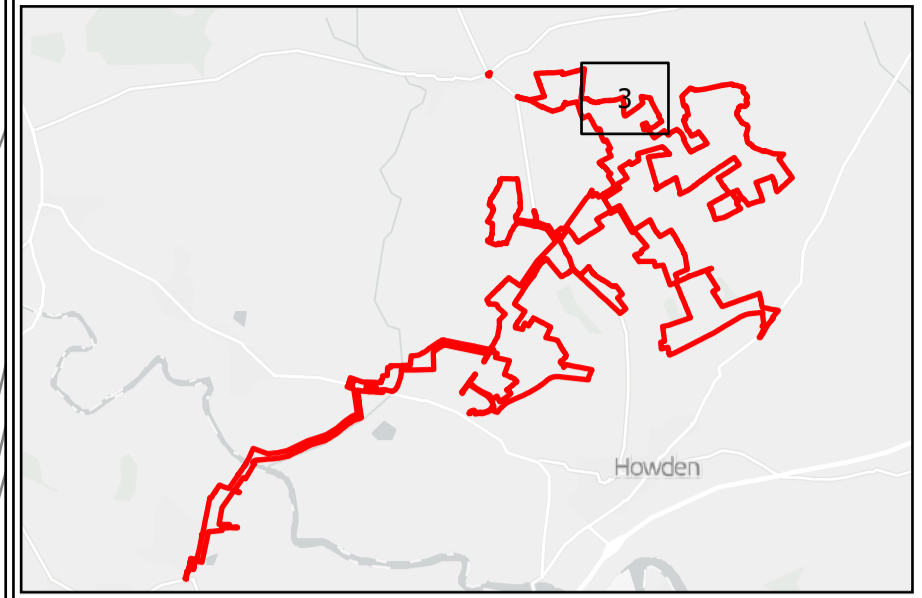
Drawn By	Checked By	Approved By
J.THOMPSON	A.HANKINSON	J.SAMAOLI

Drawing reference  
**EYSF\_ARD\_LP**

This document is not to be used in whole or in part other than for the intended purpose and project for which it was prepared and provided.



KEY PLAN



Key

- Order Limits
- Permanent Acquisition of New Rights
- Permanent Acquisition of Land
- Temporary Possession of Land
- Land not included in the Order Limits

© Crown copyright and database rights 2023  
 Ordnance Survey 0100031673 You are permitted to use this data solely to enable you to respond to, or interact with, the organisation that provided you with the data. You are not permitted to copy, sub-licence, distribute or sell any of this data to third parties in any form.

© Crown copyright material is reproduced with the permission of Land Registry under delegated authority from the Controller of HMSO.

This material was last updated in 2023 and may not be copied, distributed, sold or published without the formal permission of Land Registry. Only an official copy of a title plan or register obtained from the Land Registry may be used for legal or other official purposes.

May contain public sector information licensed under the Open Government Licence v3.0.

Client  
**EAST YORKSHIRE SOLAR FARM LIMITED**

Designer

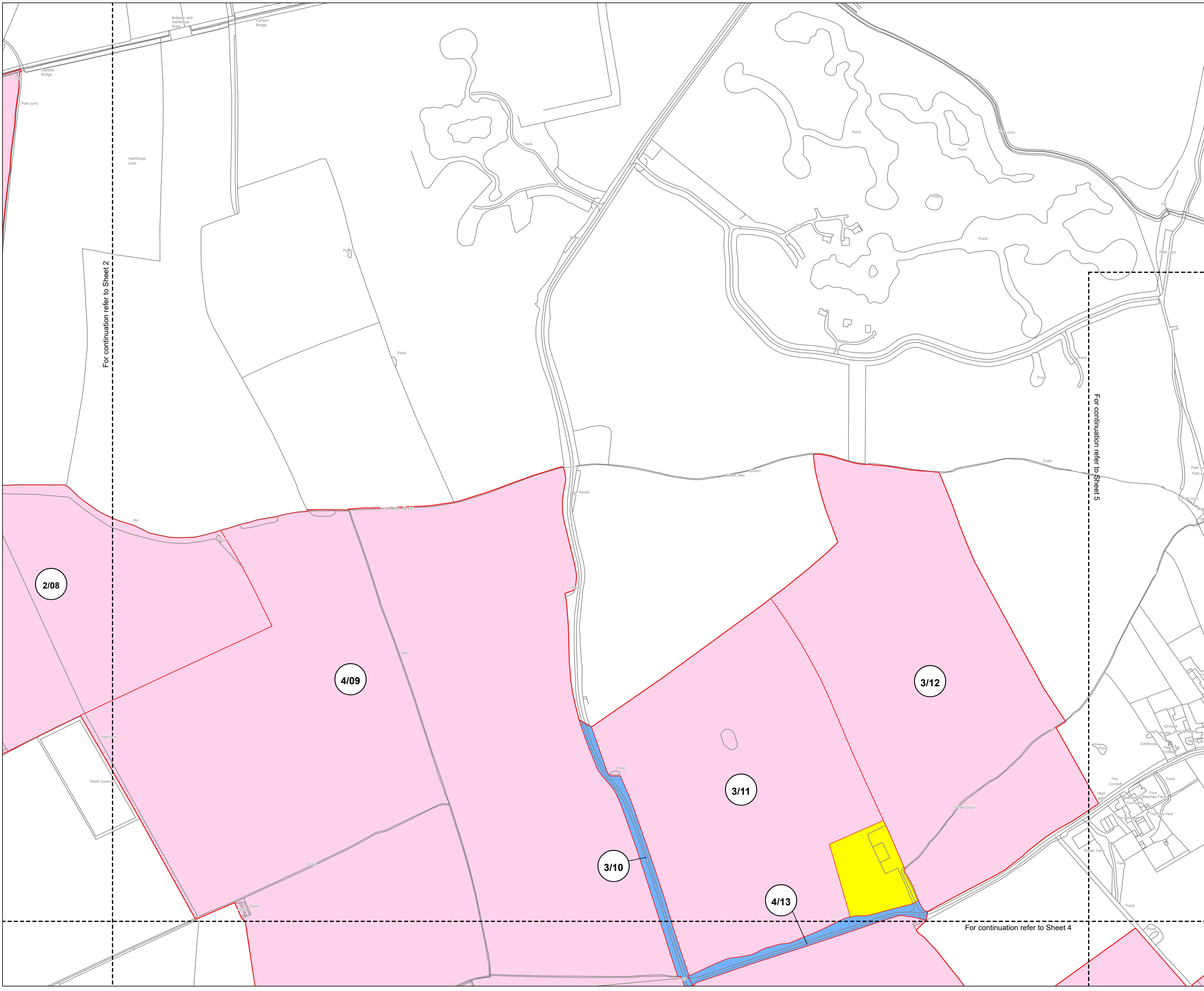
Project  
**EAST YORKSHIRE SOLAR FARM ORDER 202[X]**

Drawing Title  
**LAND PLAN SHEET 3 OF 22**

Status	<b>FINAL</b>	Revision	000
Scale	1:2,500 @ A1	Date	14/11/2023
Spatial Reference System	British National Grid	Drawn By	J.THOMPSON
		Checked By	A.HANKINSON
		Approved By	J.SAMAOLI
Drawing reference	EYSF_ARD_LP		

This document is not to be used in whole or in part other than for the intended purpose and project for which it was prepared and provided.

Plot Date: 14 November 2023 11:33  
 File Name: C:\Users\Joe\Arden Management Ltd\Projects - P16 - GIS & CAD Files (24)\072\_ARDG\_EST\_YRKSHR\_SF02 - AcPro Projects\04 - LP\ARD-EYSF-Land Plan-26072023.aprx



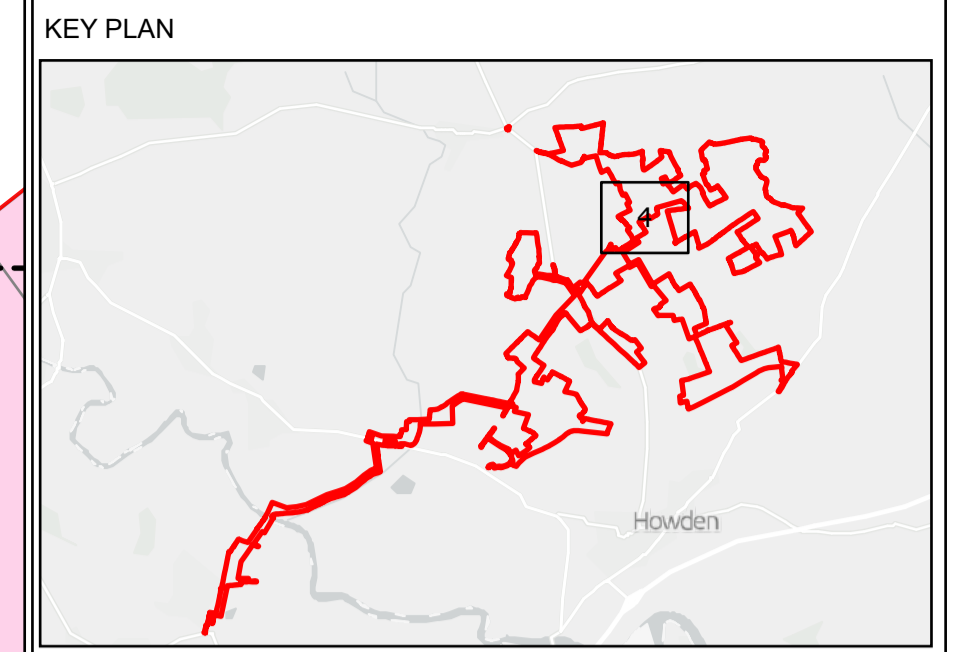
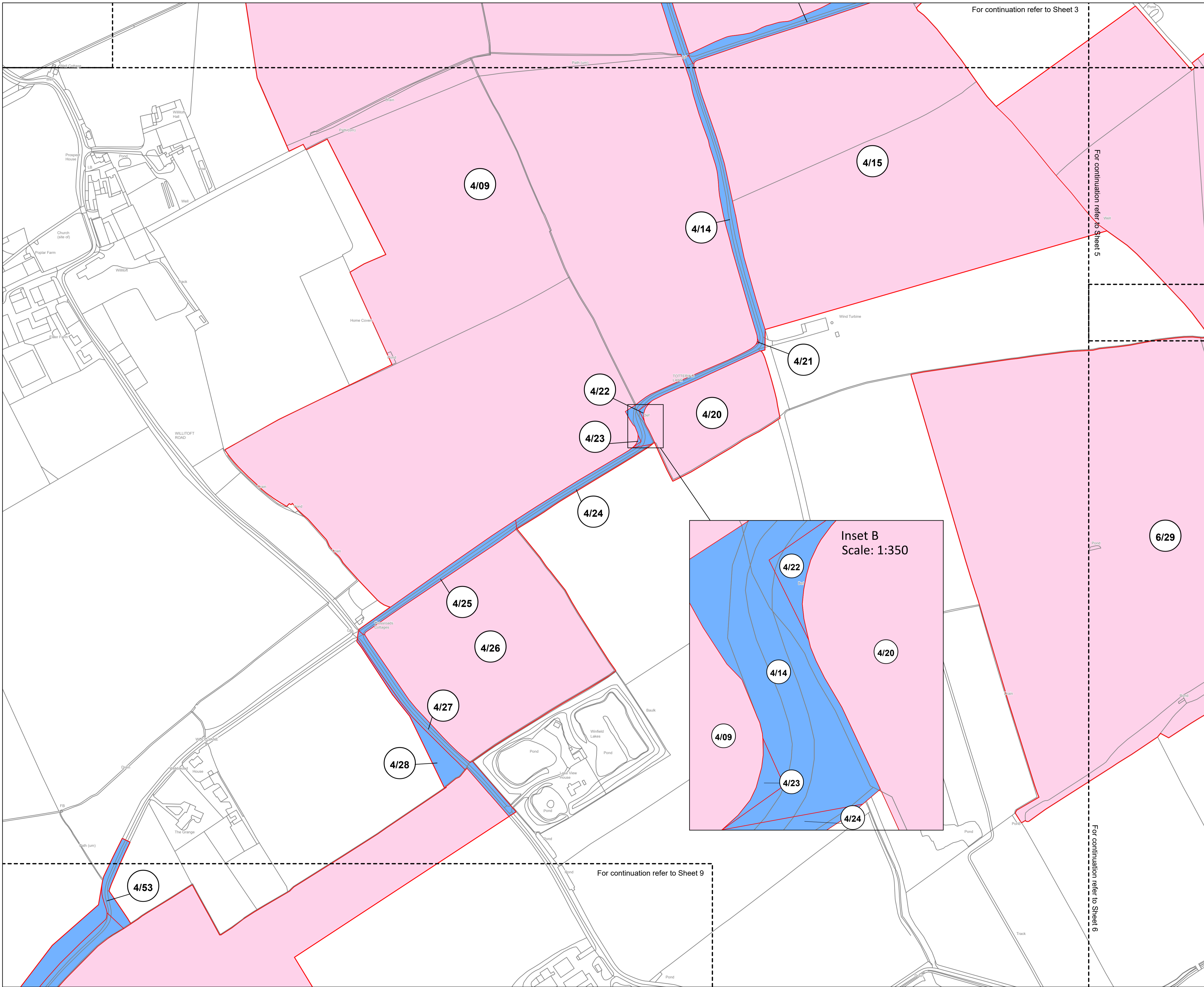
For continuation refer to Sheet 2

For continuation refer to Sheet 5

For continuation refer to Sheet 4



Plot Date: 14 November 2023 10:55  
File Name: C:\Users\Joe\Arden Management Ltd\Projects - P16 - GIS & CAD Files (24)\072\_ARDG\_EST\_YRKSHR\_SF02 - AcPro Projects\04 - LP\ARD-EYSF-Land Plan-26072023.aprx



- Key**
- ▬ Order Limits
  - ▬ Permanent Acquisition of New Rights
  - ▬ Permanent Acquisition of Land
  - ▬ Temporary Possession of Land
  - ▬ Land not included in the Order Limits

© Crown copyright and database rights 2023  
Ordnance Survey 0100031673 You are permitted to use this data solely to enable you to respond to, or interact with, the organisation that provided you with the data. You are not permitted to copy, sub-licence, distribute or sell any of this data to third parties in any form.

© Crown copyright material is reproduced with the permission of Land Registry under delegated authority from the Controller of HMSO.

This material was last updated in 2023 and may not be copied, distributed, sold or published without the formal permission of Land Registry. Only an official copy of a title plan or register obtained from the Land Registry may be used for legal or other official purposes.

May contain public sector information licensed under the Open Government Licence v3.0.

Client  
**EAST YORKSHIRE SOLAR FARM LIMITED**



Project  
**EAST YORKSHIRE SOLAR FARM ORDER 202[X]**

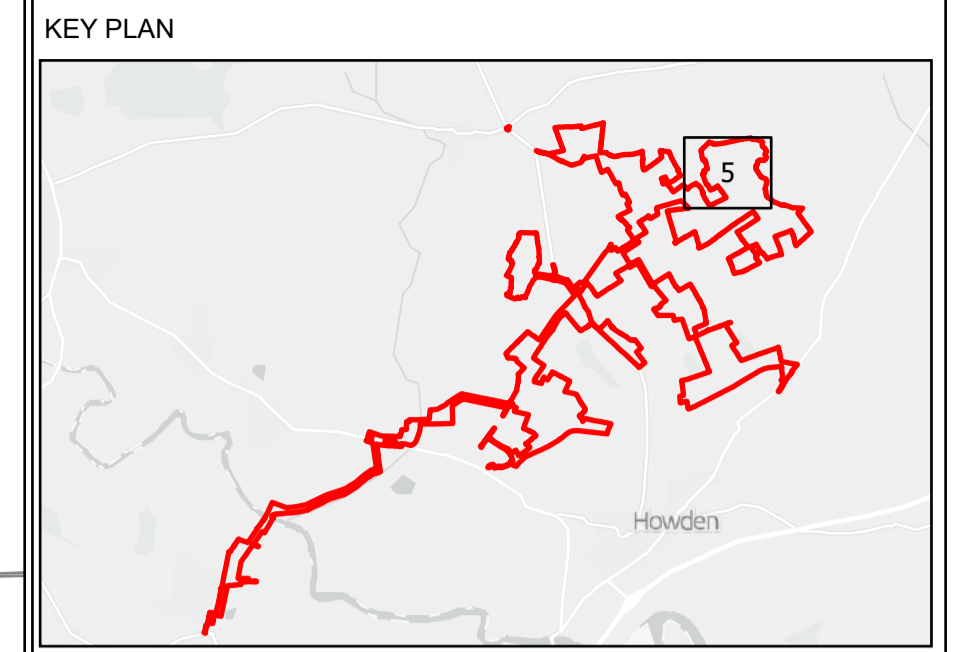
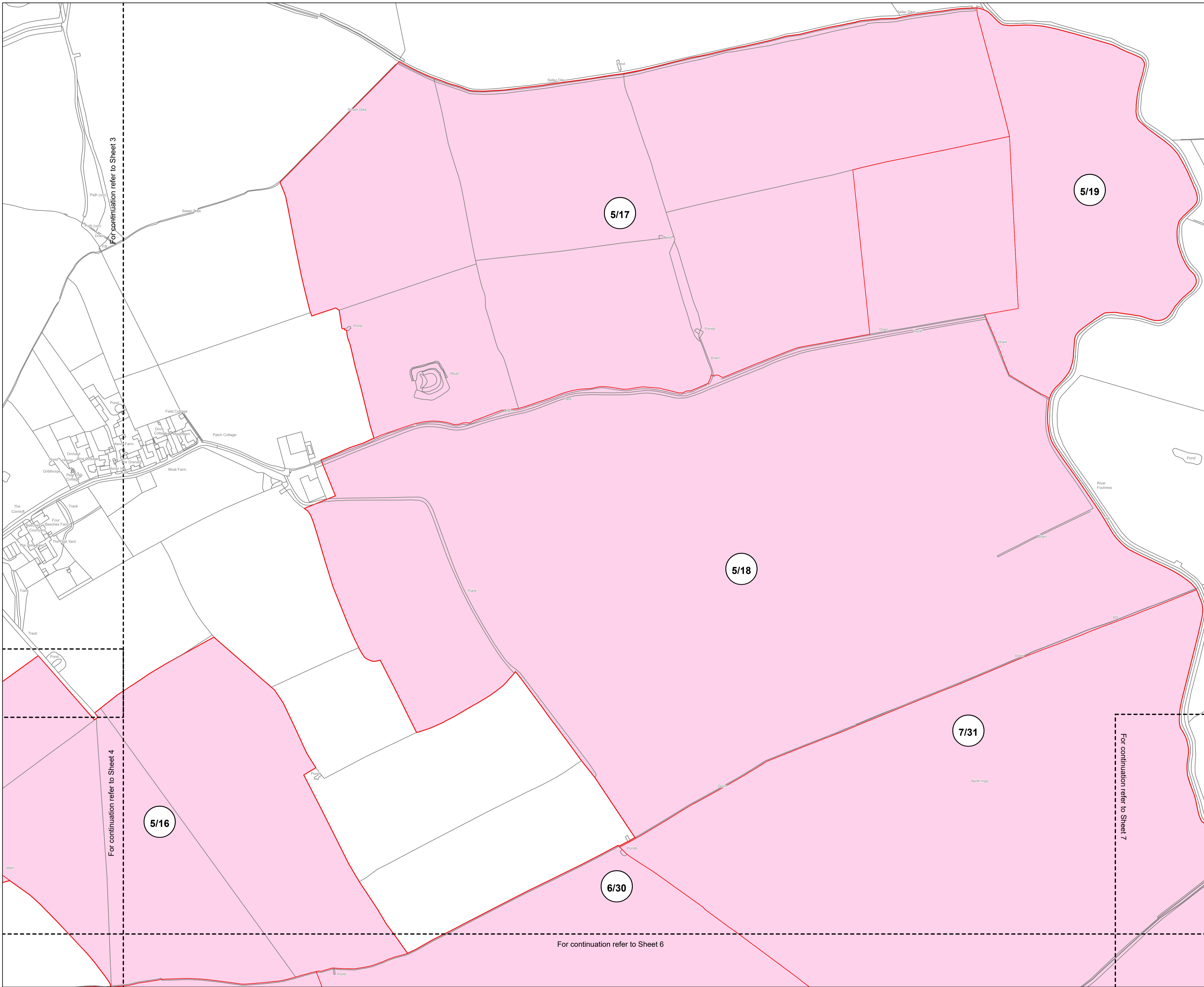
Drawing Title  
**LAND PLAN SHEET 4 OF 22**

Status	<b>FINAL</b>	Revision	000
Scale	1:2,500 @ A1	Date	14/11/2023
Spatial Reference System	British National Grid		
Drawn By	J.THOMPSON	Checked By	A.HANKINSON
Approved By	J.SAMAOLI		
Drawing reference	EYSF_ARD_LP		

This document is not to be used in whole or in part other than for the intended purpose and project for which it was prepared and provided.



Plot Date: 14 November 2023 11:33  
File Name: C:\Users\Joe\OneDrive\Arden Management Ltd\Projects - P16 - GIS & CAD Files (24)\072\_ARDG\_EST\_YRKSHR\_SF02 - AcPro Projects\04 - LP\ARD-EYSF-Land Plan-26072023.aprx



- Key**
- Order Limits
  - Permanent Acquisition of New Rights
  - Permanent Acquisition of Land
  - Temporary Possession of Land
  - Land not included in the Order Limits

© Crown copyright and database rights 2023  
Ordnance Survey 0100031673 You are permitted to use this data solely to enable you to respond to, or interact with, the organisation that provided you with the data. You are not permitted to copy, sub-licence, distribute or sell any of this data to third parties in any form.

© Crown copyright material is reproduced with the permission of Land Registry under delegated authority from the Controller of HMSO.

This material was last updated in 2023 and may not be copied, distributed, sold or published without the formal permission of Land Registry. Only an official copy of a title plan or register obtained from the Land Registry may be used for legal or other official purposes.

May contain public sector information licensed under the Open Government Licence v3.0.

Client  
**EAST YORKSHIRE SOLAR FARM LIMITED**

Designer  
**Ardent**

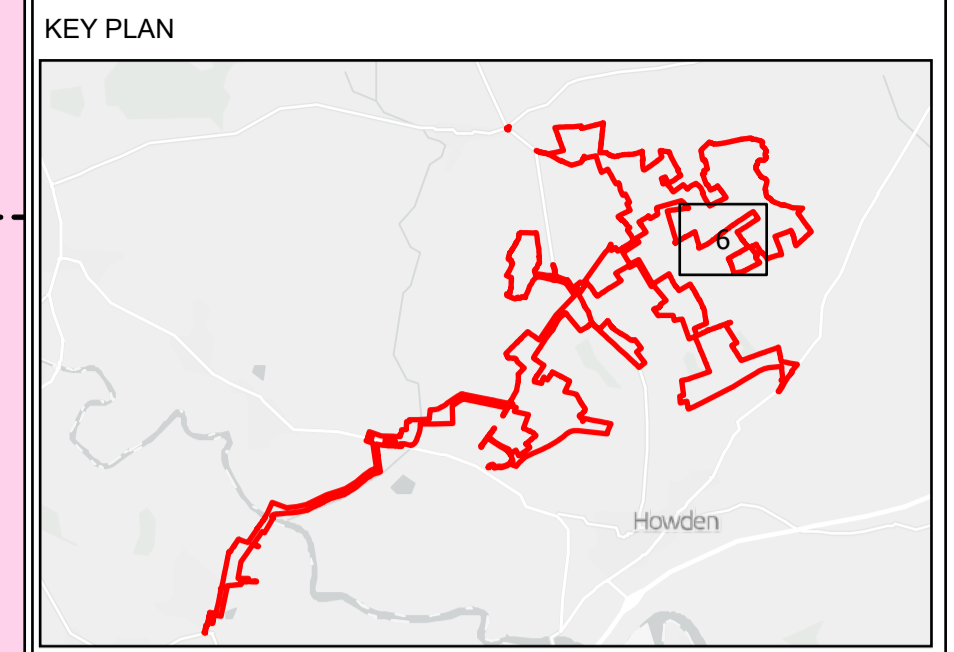
Project  
**EAST YORKSHIRE SOLAR FARM ORDER 202[X]**

Drawing Title  
**LAND PLAN SHEET 5 OF 22**

Status	<b>FINAL</b>	Revision	000
Date	14/11/2023	Checked By	A.HANKINSON
Scale	1:2,500 @ A1	Approved By	J.SAMAOLI
Spatial Reference System	British National Grid	Drawing reference	EYSF_ARD_LP

This document is not to be used in whole or in part other than for the intended purpose and project for which it was prepared and provided.





- Key**
- ▭ Order Limits
  - ▭ Permanent Acquisition of New Rights
  - ▭ Permanent Acquisition of Land
  - ▭ Temporary Possession of Land
  - ▭ Land not included in the Order Limits

© Crown copyright and database rights 2023  
 Ordnance Survey 0100031673 You are permitted to use this data solely to enable you to respond to, or interact with, the organisation that provided you with the data. You are not permitted to copy, sub-licence, distribute or sell any of this data to third parties in any form.

© Crown copyright material is reproduced with the permission of Land Registry under delegated authority from the Controller of HMSO.

This material was last updated in 2023 and may not be copied, distributed, sold or published without the formal permission of Land Registry. Only an official copy of a title plan or register obtained from the Land Registry may be used for legal or other official purposes.

May contain public sector information licensed under the Open Government Licence v3.0.

Client  
**EAST YORKSHIRE SOLAR FARM LIMITED**



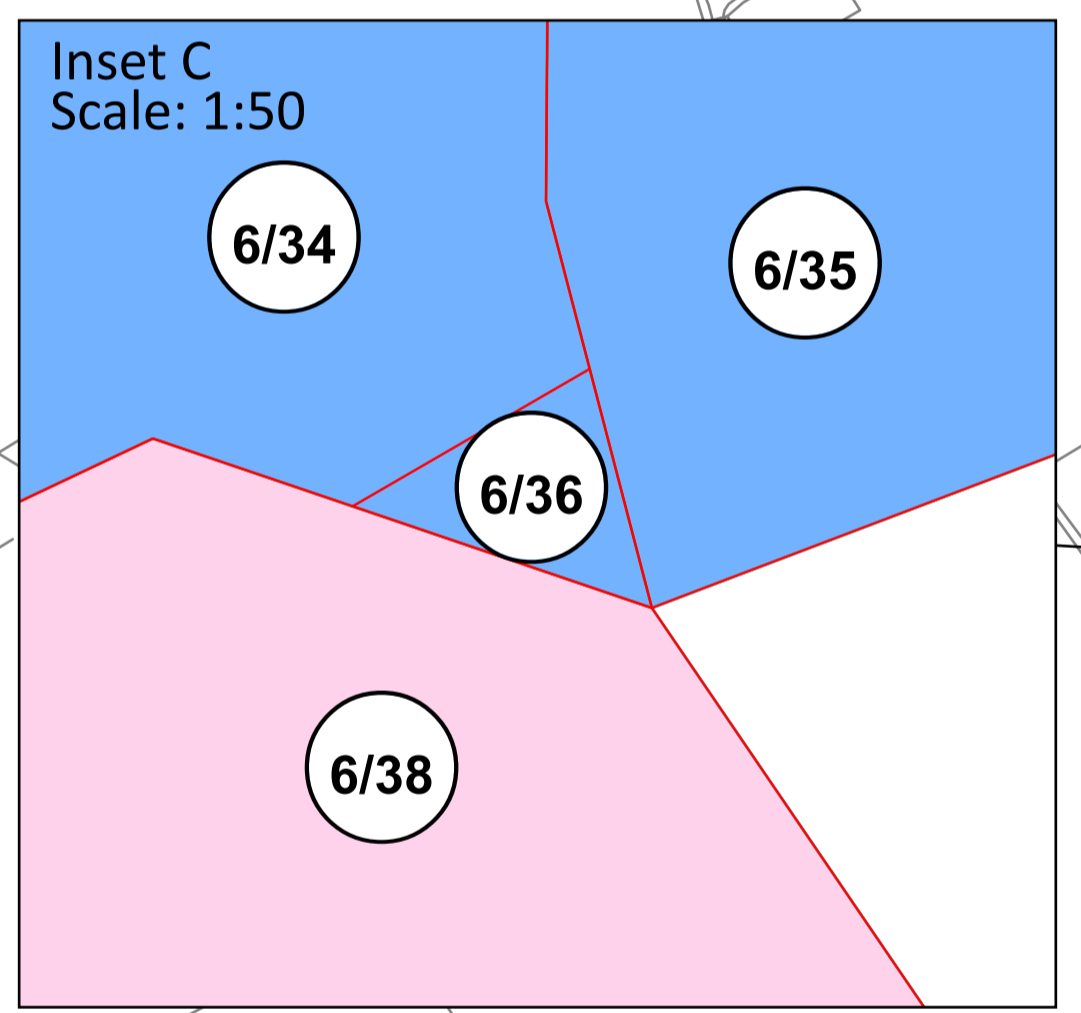
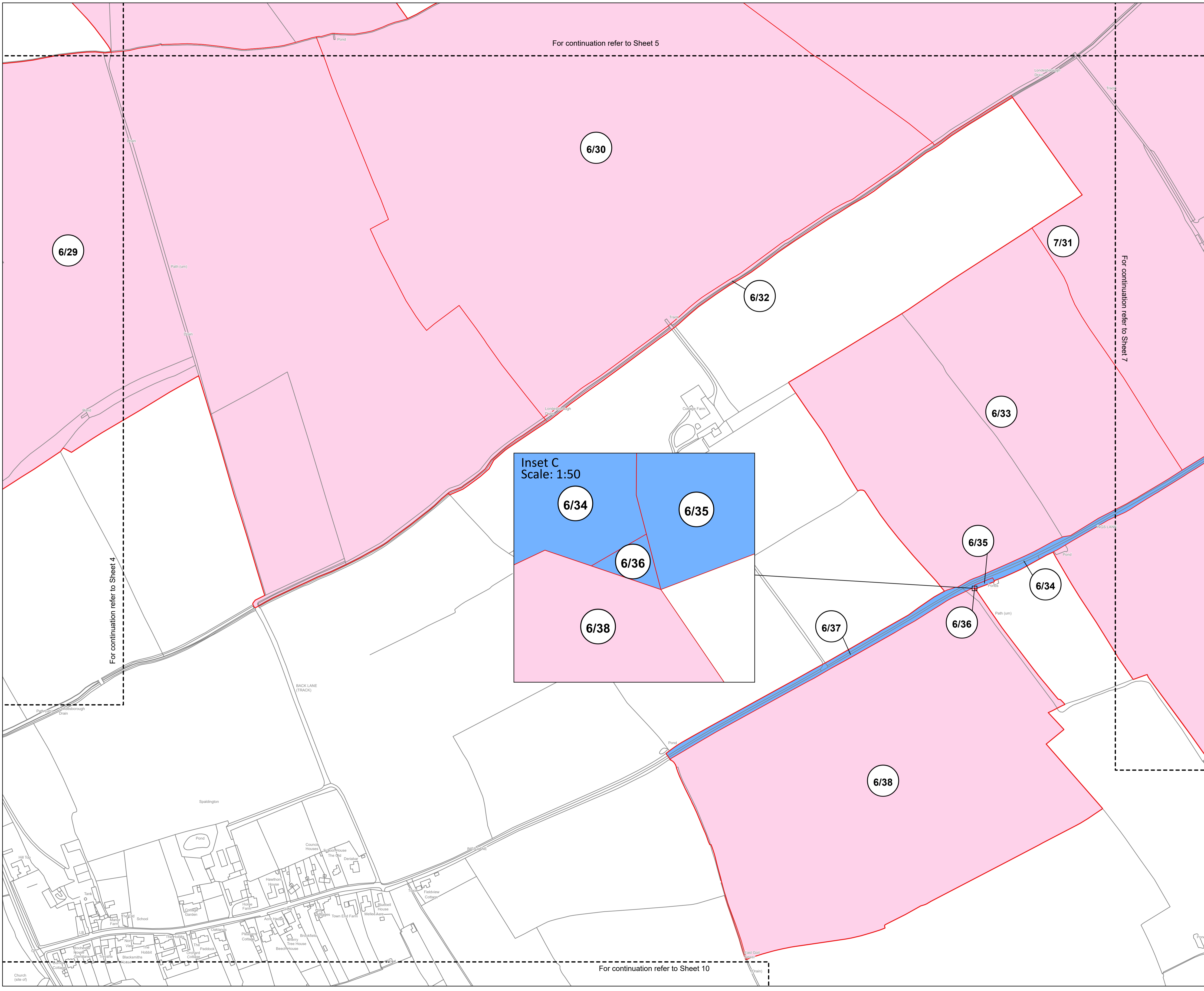
Project  
**EAST YORKSHIRE SOLAR FARM ORDER 202[X]**

Drawing Title  
**LAND PLAN SHEET 6 OF 22**

Status	<b>FINAL</b>	Revision	000
Scale	1:2,500 @ A1	Date	14/11/2023
Spatial Reference System	British National Grid	Drawn By	J.THOMPSON
		Checked By	A.HANKINSON
		Approved By	J.SAMAOLI
Drawing reference	EYSF_ARD_LP		

This document is not to be used in whole or in part other than for the intended purpose and project for which it was prepared and provided.

Plot Date: 14 November 2023 11:09  
 File Name: C:\Users\Joe\Arden Management Ltd\Projects - P16 - GIS & CAD Files (24)\072\_ARDG\_EST\_YR\KSHR\_SF02 - AcPro Projects\04 - LP\ARD-EYSF-Land Plan-20072023.aprx



For continuation refer to Sheet 5

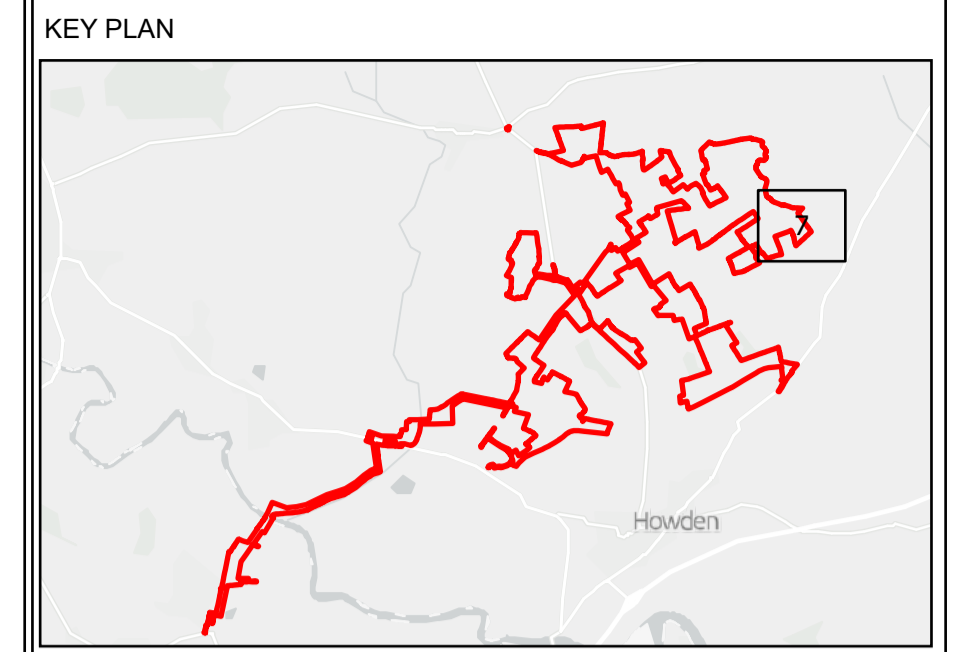
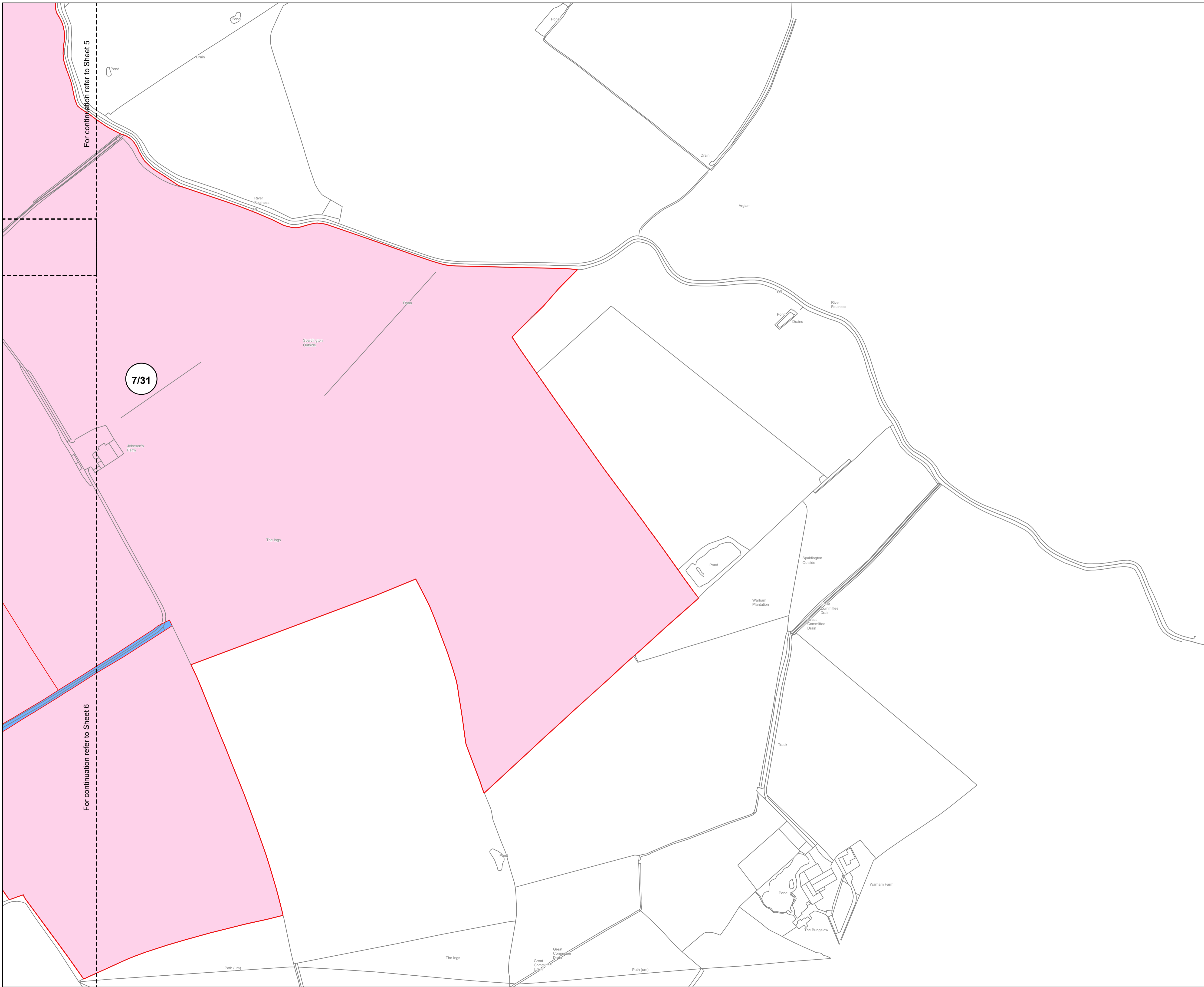
For continuation refer to Sheet 7

For continuation refer to Sheet 4

For continuation refer to Sheet 10



Plot Date: 14 November 2023 11:33  
 File Name: C:\Users\Joe\Arden Management Ltd\Projects - P16 - GIS & CAD Files (24)\072\_ARDG\_EST\_YRKSHR\_SF02 - AcPro Projects\04 - LP\ARD-EYSF-Land Plan-26072023.aprx



- Key
- Order Limits
  - Permanent Acquisition of New Rights
  - Permanent Acquisition of Land
  - Temporary Possession of Land
  - Land not included in the Order Limits

© Crown copyright and database rights 2023  
 Ordnance Survey 0100031673 You are permitted to use this data solely to enable you to respond to, or interact with, the organisation that provided you with the data. You are not permitted to copy, sub-licence, distribute or sell any of this data to third parties in any form.

© Crown copyright material is reproduced with the permission of Land Registry under delegated authority from the Controller of HMSO.

This material was last updated in 2023 and may not be copied, distributed, sold or published without the formal permission of Land Registry. Only an official copy of a title plan or register obtained from the Land Registry may be used for legal or other official purposes.

May contain public sector information licensed under the Open Government Licence v3.0.

Client

**EAST YORKSHIRE SOLAR FARM LIMITED**

Project

**EAST YORKSHIRE SOLAR FARM ORDER 202[X]**

Designer

**Arden**

Drawing Title

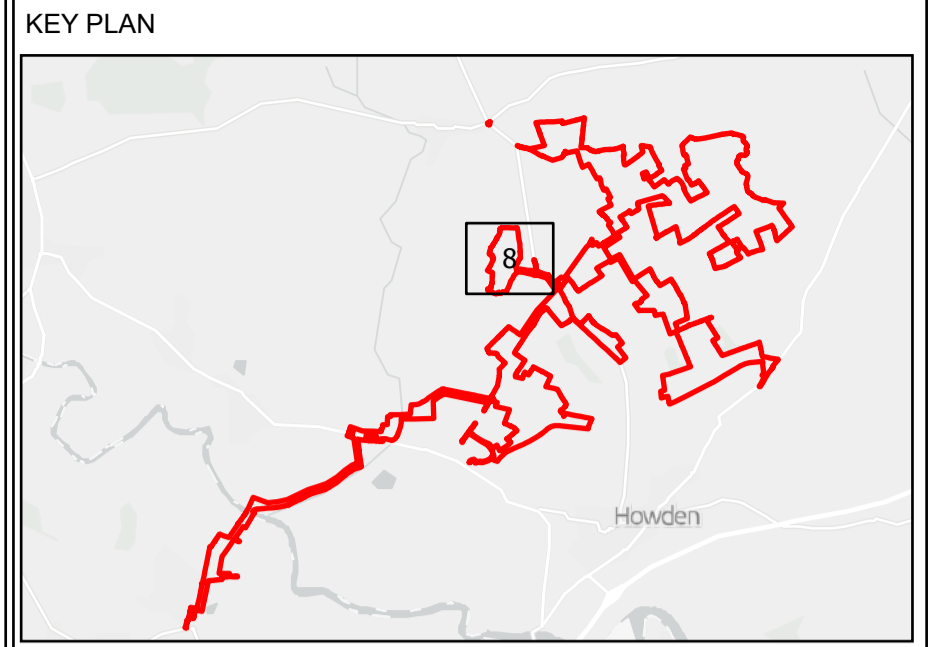
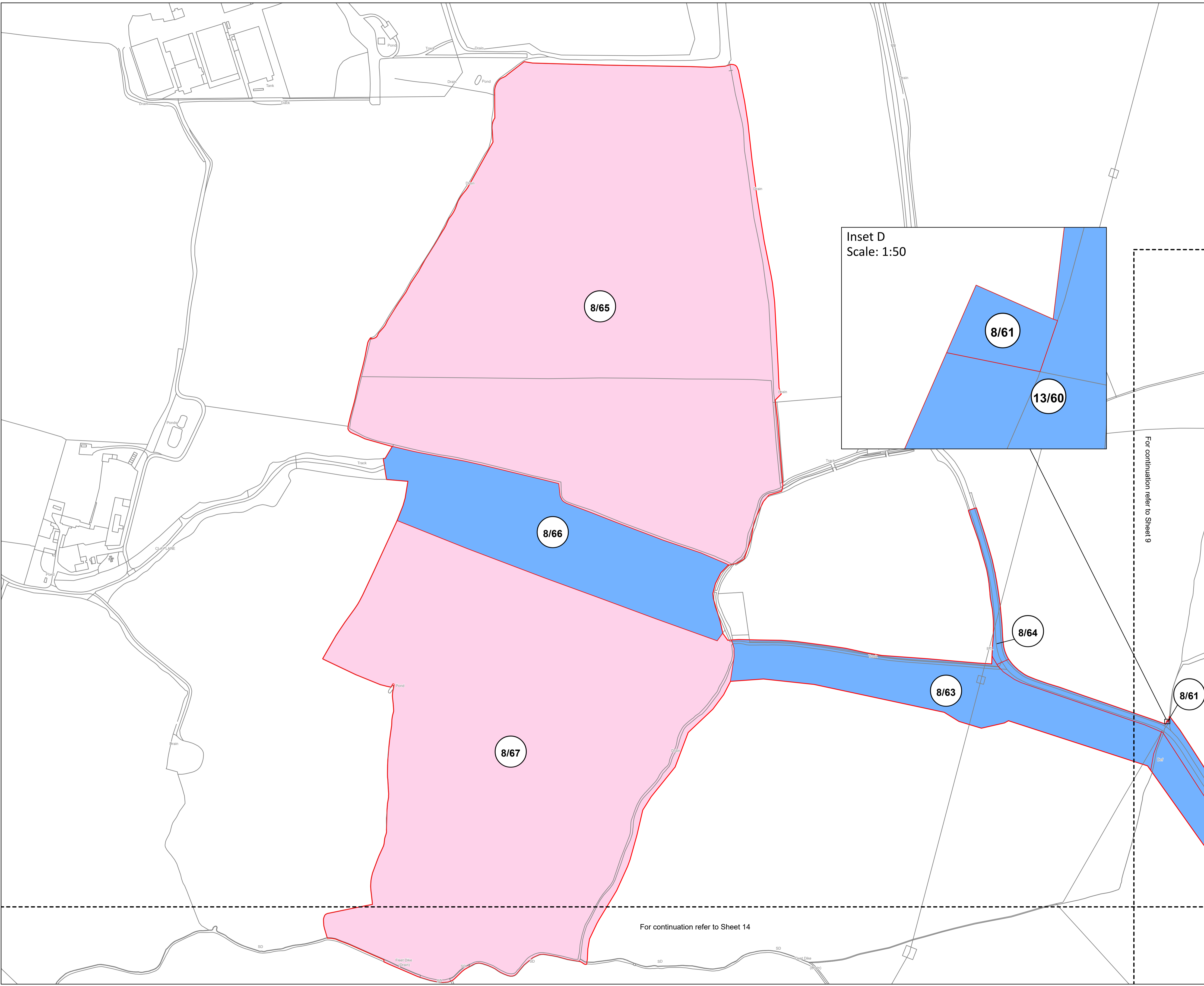
**LAND PLAN  
SHEET 7 OF 22**

Status	<b>FINAL</b>	Revision	000
Scale	1:2,500 @ A1	Date	14/11/2023
Spatial Reference System	British National Grid		
Drawn By	J.THOMPSON	Checked By	A.HANKINSON
Approved By	J.SAMAOLI		
Drawing reference	EYSF_ARD_LP		

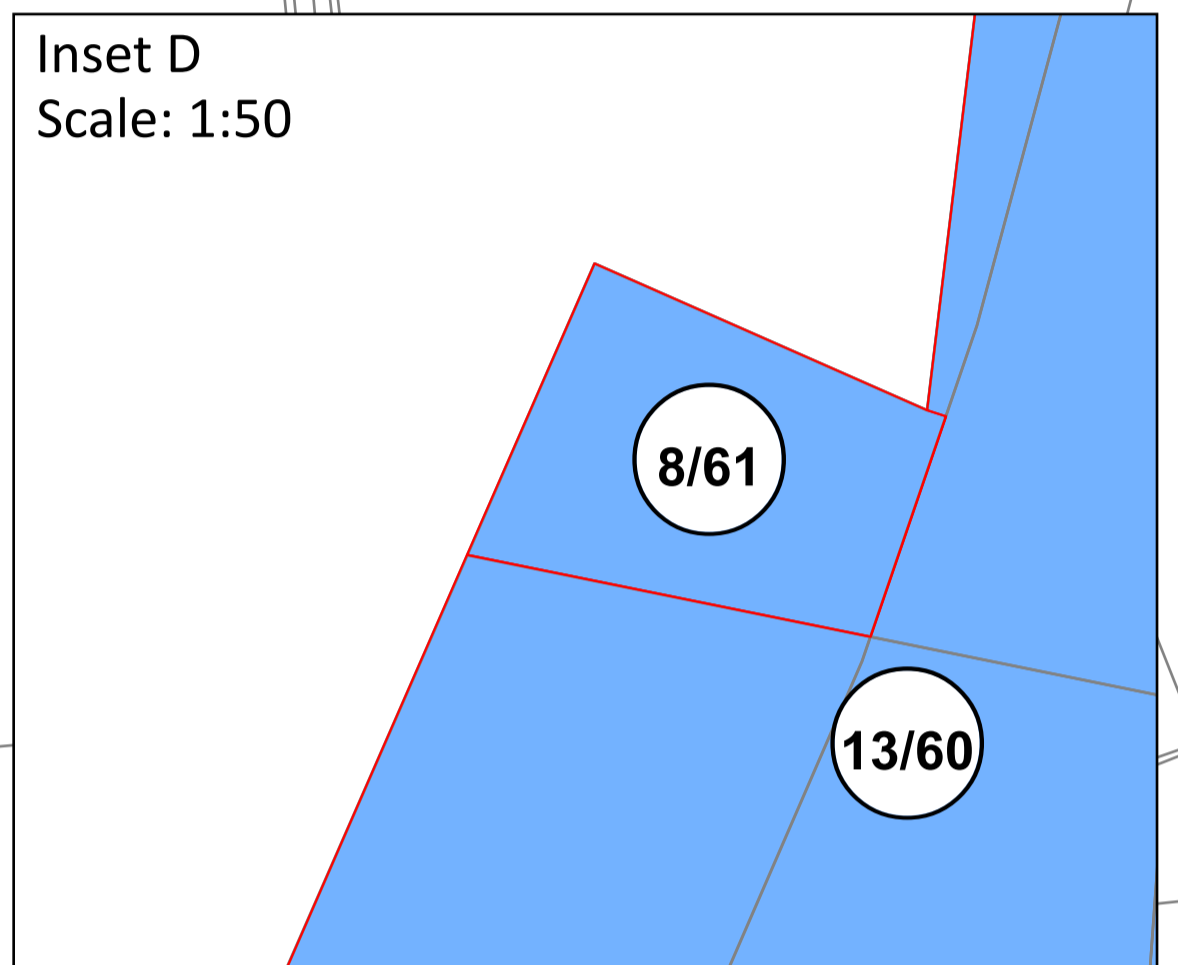
This document is not to be used in whole or in part other than for the intended purpose and project for which it was prepared and provided.



Plot Date: 14 November 2023 11:14  
File Name: C:\Users\Joe\Arden\Management Ltd\Projects - P16 - GIS & CAD Files (24)\072\_ARDG\_EST\_YRKSHR\_SF\02 - AcPro Projects\04 - LP\ARD-EYSF-Land Plan-26072023.aprx



- Key
- Order Limits
  - Permanent Acquisition of New Rights
  - Permanent Acquisition of Land
  - Temporary Possession of Land
  - Land not included in the Order Limits



For continuation refer to Sheet 9

For continuation refer to Sheet 14

© Crown copyright and database rights 2023  
Ordnance Survey 0100031673 You are permitted to use this data solely to enable you to respond to, or interact with, the organisation that provided you with the data. You are not permitted to copy, sub-licence, distribute or sell any of this data to third parties in any form.

© Crown copyright material is reproduced with the permission of Land Registry under delegated authority from the Controller of HMSO.

This material was last updated in 2023 and may not be copied, distributed, sold or published without the formal permission of Land Registry. Only an official copy of a title plan or register obtained from the Land Registry may be used for legal or other official purposes.

May contain public sector information licensed under the Open Government Licence v3.0.

Client  
**EAST YORKSHIRE SOLAR FARM LIMITED**

Designer  
**Ardent**

Project  
**EAST YORKSHIRE SOLAR FARM ORDER 202[X]**

Drawing Title  
**LAND PLAN  
SHEET 8 OF 22**

Status **FINAL** Revision **000**  
Date **14/11/2023**

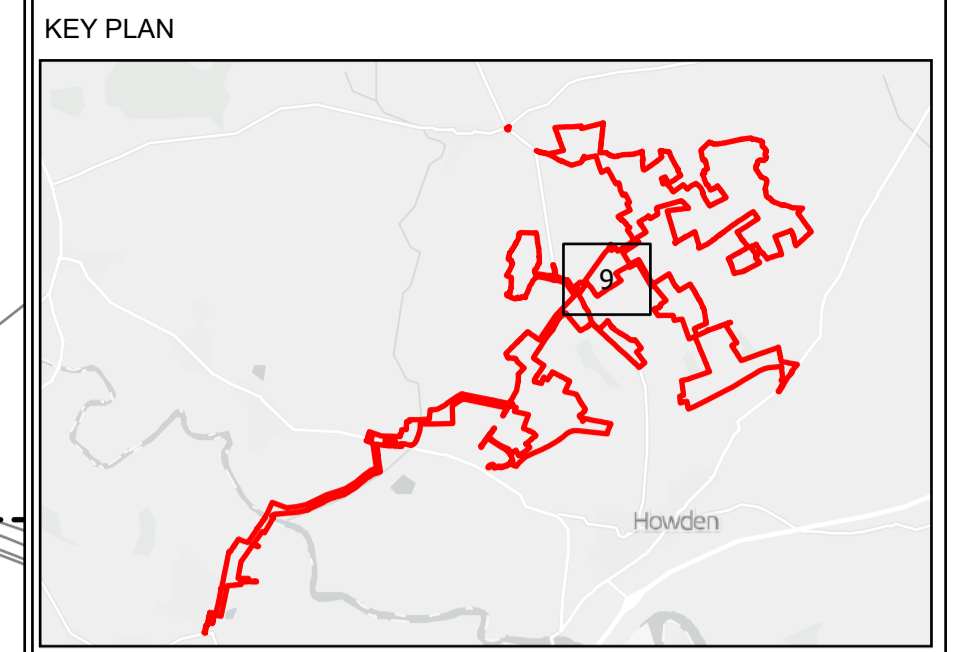
Scale **1:2,500 @ A1** Spatial Reference System **British National Grid**

Drawn By **J.THOMPSON** Checked By **A.HANKINSON** Approved By **J.SAMAOLI**

Drawing reference **EYSF\_ARD\_LP**

This document is not to be used in whole or in part other than for the intended purpose and project for which it was prepared and provided.





- Key**
- ▬ Order Limits
  - ▬ Permanent Acquisition of New Rights
  - ▬ Permanent Acquisition of Land
  - ▬ Temporary Possession of Land
  - ▬ Land not included in the Order Limits

© Crown copyright and database rights 2023  
 Ordnance Survey 0100031673 You are permitted to use this data solely to enable you to respond to, or interact with, the organisation that provided you with the data. You are not permitted to copy, sub-licence, distribute or sell any of this data to third parties in any form.

© Crown copyright material is reproduced with the permission of Land Registry under delegated authority from the Controller of HMSO.

This material was last updated in 2023 and may not be copied, distributed, sold or published without the formal permission of Land Registry. Only an official copy of a title plan or register obtained from the Land Registry may be used for legal or other official purposes.

May contain public sector information licensed under the Open Government Licence v3.0.

Client  
**EAST YORKSHIRE SOLAR FARM LIMITED**

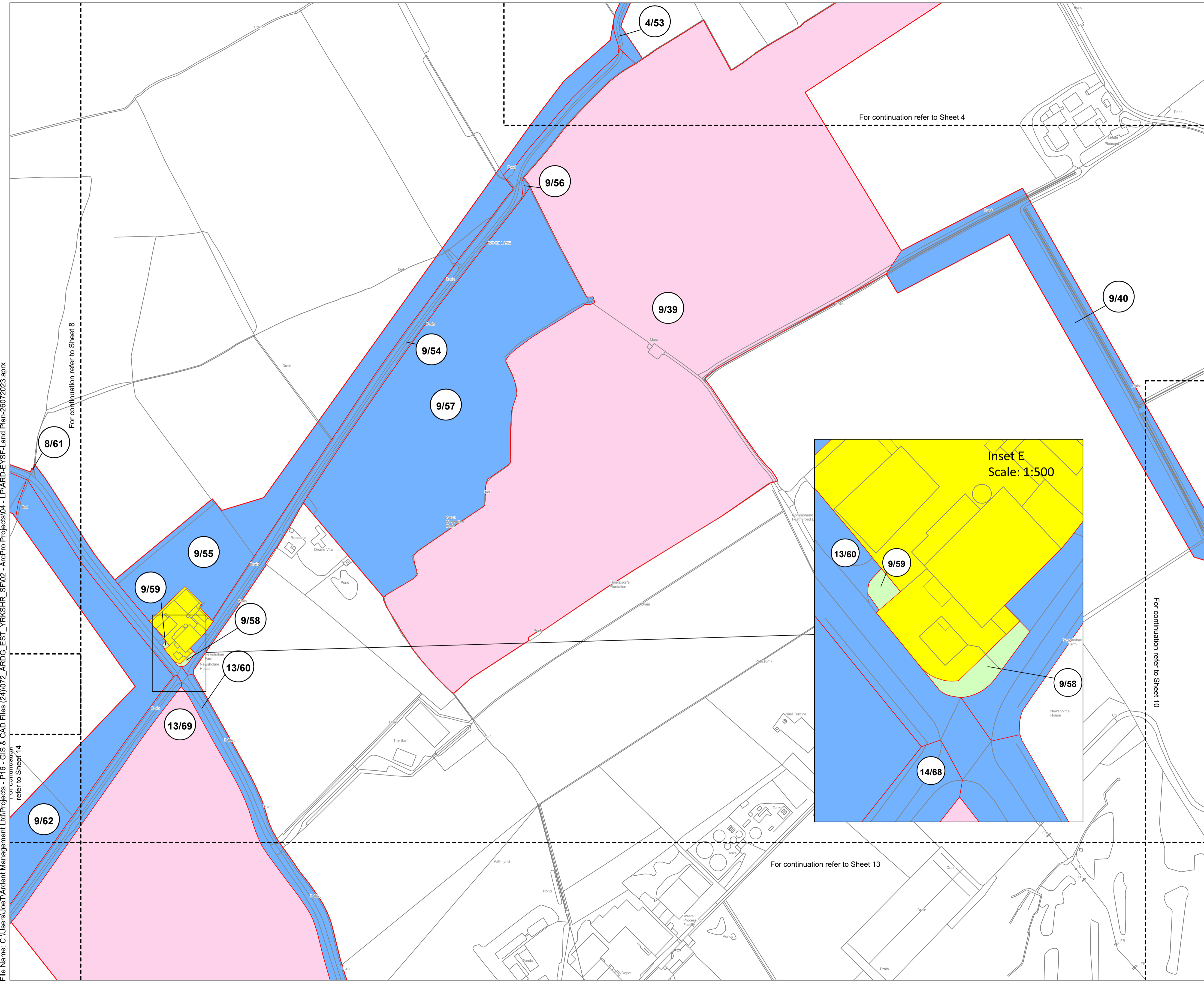


Project  
**EAST YORKSHIRE SOLAR FARM ORDER 202[X]**

Drawing Title  
**LAND PLAN SHEET 9 OF 22**

Status	<b>FINAL</b>	Revision	000
Scale	1:2,500 @ A1	Date	15/11/2023
Spatial Reference System	British National Grid		
Drawn By	J.THOMPSON	Checked By	A.HANKINSON
Approved By	J.SAMAOLI		
Drawing reference	EYSF_ARD_LP		

This document is not to be used in whole or in part other than for the intended purpose and project for which it was prepared and provided.



Plot Date: 15 November 2023 10:20  
 File Name: C:\Users\Joe\Arden Management Ltd\Projects - P16 - GIS & CAD Files (24)\072\_ARDG\_EST\_YRKSFR\_SF02 - AcPro Projects\04 - LP\ARD-EYSF-Land Plan-26072023.aprx

For continuation refer to Sheet 8

For continuation refer to Sheet 14

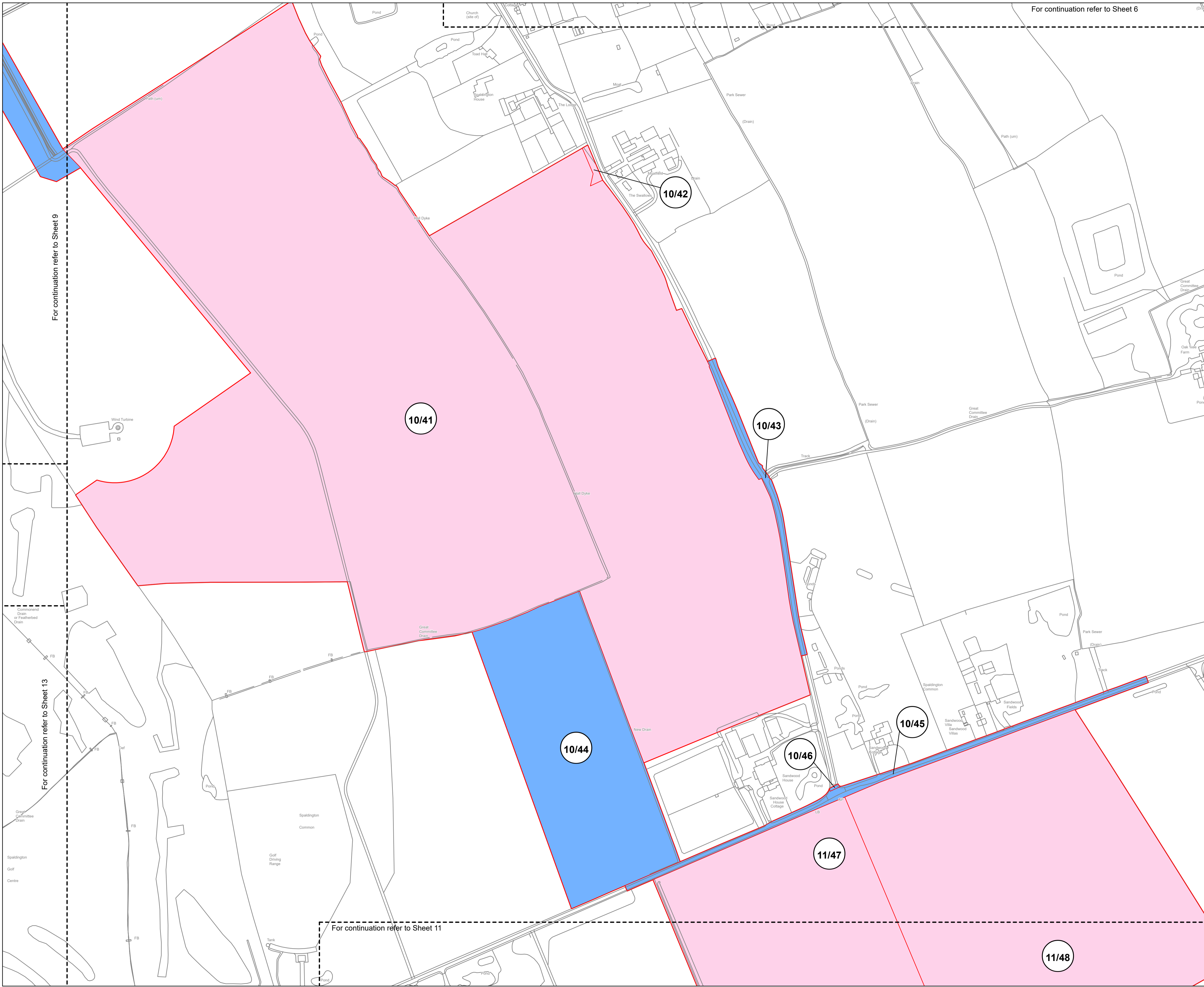
For continuation refer to Sheet 4

For continuation refer to Sheet 10

For continuation refer to Sheet 13



Plot Date: 14 November 2023 11:33  
File Name: C:\Users\Joe\Arden Management Ltd\Projects - P16 - GIS & CAD Files (24)\072\_ARDG\_EST\_YRKSHR\_SF02 - AcPro Projects\04 - LPIARD-EYSF-Land Plan-26072023.aprx

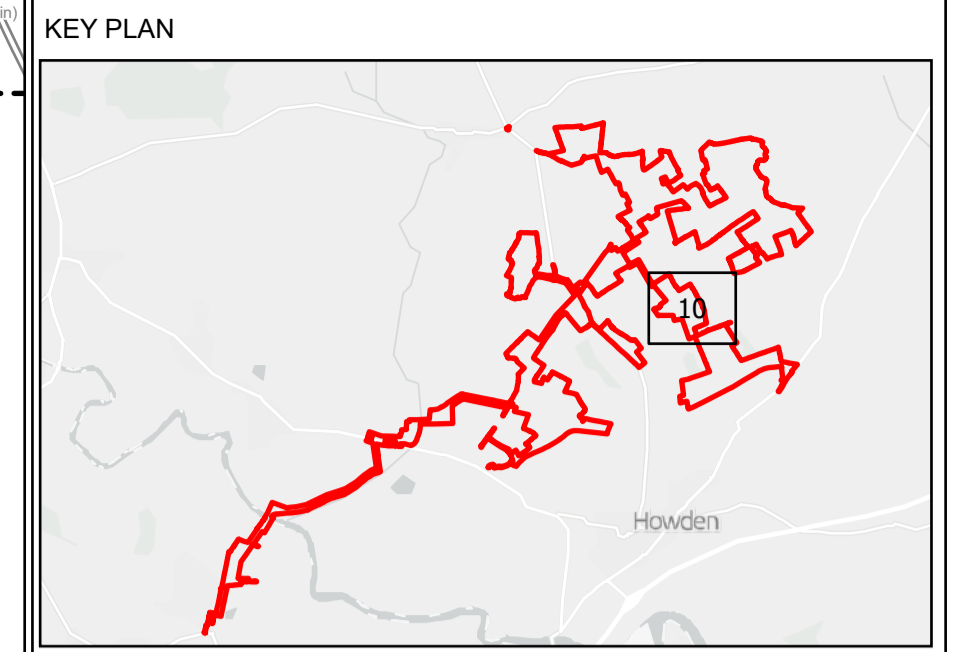


For continuation refer to Sheet 6

For continuation refer to Sheet 9

For continuation refer to Sheet 13

For continuation refer to Sheet 11



- Key**
- Order Limits
  - Permanent Acquisition of New Rights
  - Permanent Acquisition of Land
  - Temporary Possession of Land
  - Land not included in the Order Limits

© Crown copyright and database rights 2023  
Ordnance Survey 0100031673 You are permitted to use this data solely to enable you to respond to, or interact with, the organisation that provided you with the data. You are not permitted to copy, sub-licence, distribute or sell any of this data to third parties in any form.

© Crown copyright material is reproduced with the permission of Land Registry under delegated authority from the Controller of HMSO.

This material was last updated in 2023 and may not be copied, distributed, sold or published without the formal permission of Land Registry. Only an official copy of a title plan or register obtained from the Land Registry may be used for legal or other official purposes.

May contain public sector information licensed under the Open Government Licence v3.0.

Client  
**EAST YORKSHIRE SOLAR FARM LIMITED**

Designer  
**Arden**

Project  
**EAST YORKSHIRE SOLAR FARM ORDER 202[X]**

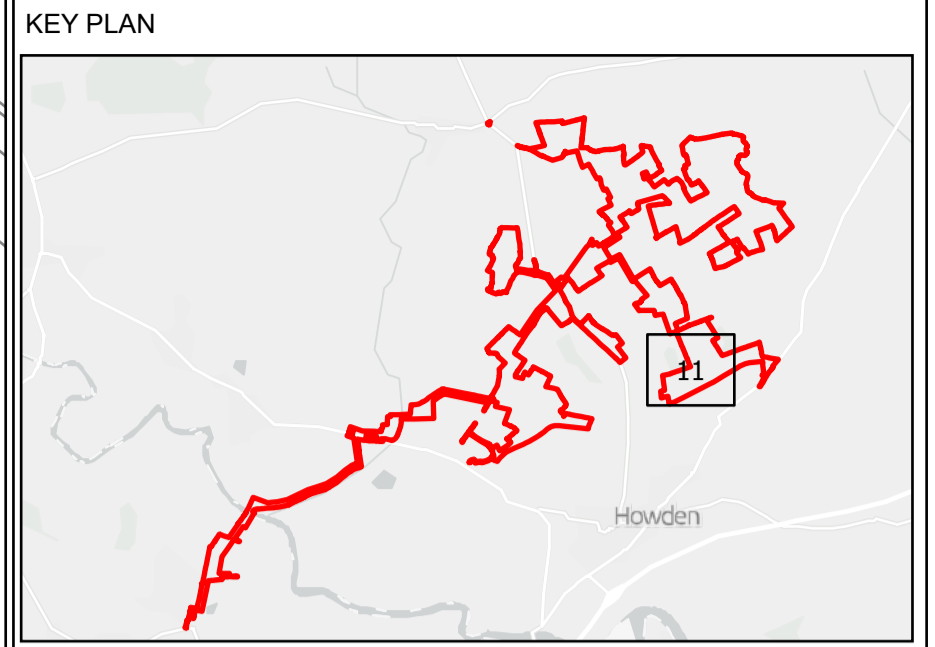
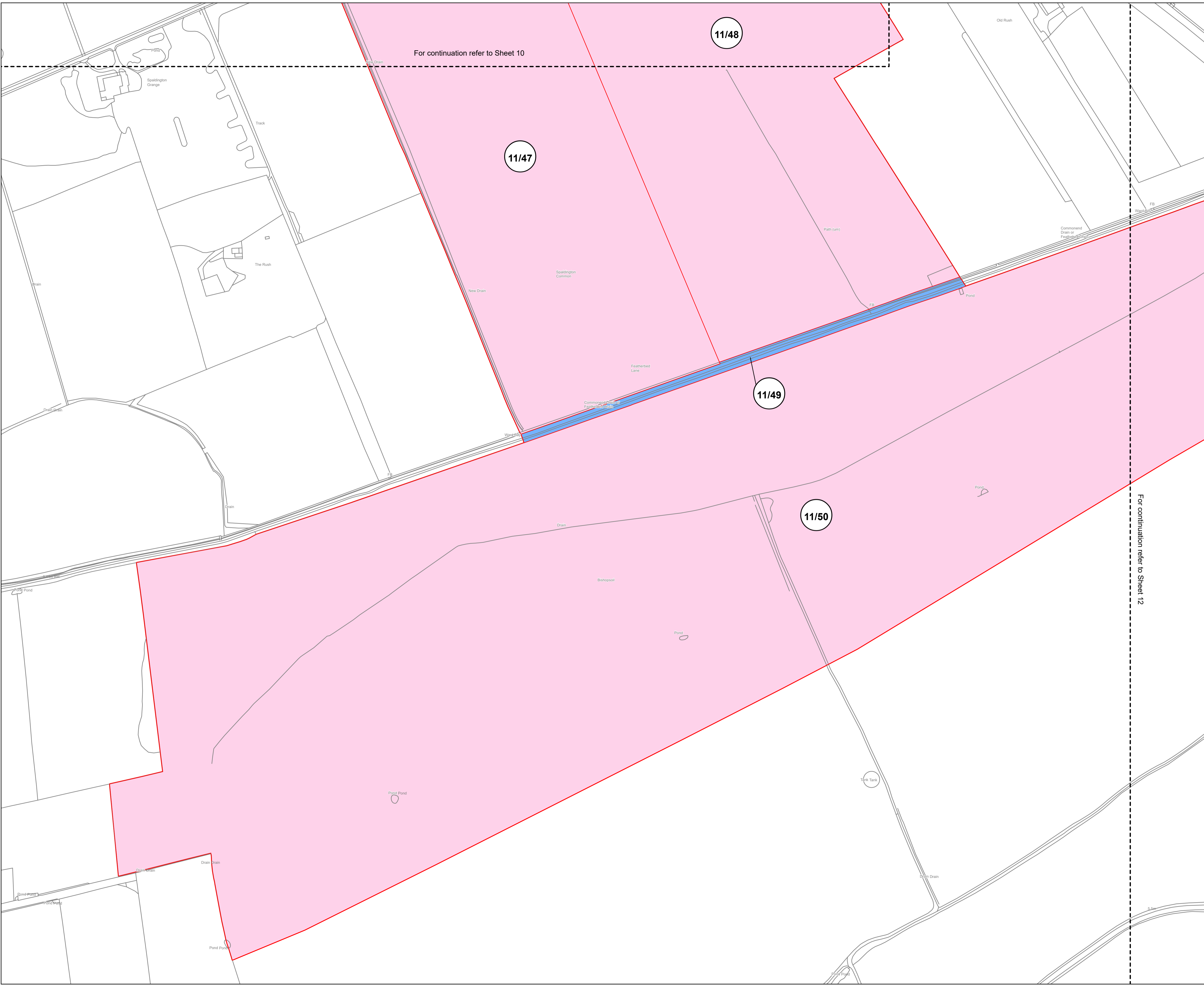
Drawing Title  
**LAND PLAN SHEET 10 OF 22**

Status	<b>FINAL</b>	Revision	000
Scale	1:2,500 @ A1	Date	14/11/2023
Spatial Reference System	British National Grid	Drawn By	J.THOMPSON
		Checked By	A.HANKINSON
		Approved By	J.SAMAOLI
Drawing reference	EYSF_ARD_LP		

This document is not to be used in whole or in part other than for the intended purpose and project for which it was prepared and provided.



Plot Date: 14 November 2023 11:33  
File Name: C:\Users\Joe\Arden Management Ltd\Projects - P16 - GIS & CAD Files (24)\072\_ARDG\_EST\_YRKSHR\_SF02 - AcPro Projects\04 - LP\ARD-EYSF-Land Plan-26072023.aprx



- Key
- ▭ Order Limits
  - ▭ Permanent Acquisition of New Rights
  - ▭ Permanent Acquisition of Land
  - ▭ Temporary Possession of Land
  - ▭ Land not included in the Order Limits

© Crown copyright and database rights 2023  
Ordnance Survey 0100031673 You are permitted to use this data solely to enable you to respond to, or interact with, the organisation that provided you with the data. You are not permitted to copy, sub-licence, distribute or sell any of this data to third parties in any form.

© Crown copyright material is reproduced with the permission of Land Registry under delegated authority from the Controller of HMSO.

This material was last updated in 2023 and may not be copied, distributed, sold or published without the formal permission of Land Registry. Only an official copy of a title plan or register obtained from the Land Registry may be used for legal or other official purposes.

May contain public sector information licensed under the Open Government Licence v3.0.

Client  
**EAST YORKSHIRE SOLAR FARM LIMITED**



Project  
**EAST YORKSHIRE SOLAR FARM ORDER 202[X]**

Drawing Title  
**LAND PLAN SHEET 11 OF 22**

Status	<b>FINAL</b>	Revision	000
Scale	1:2,500 @ A1	Date	14/11/2023
Spatial Reference System	British National Grid		

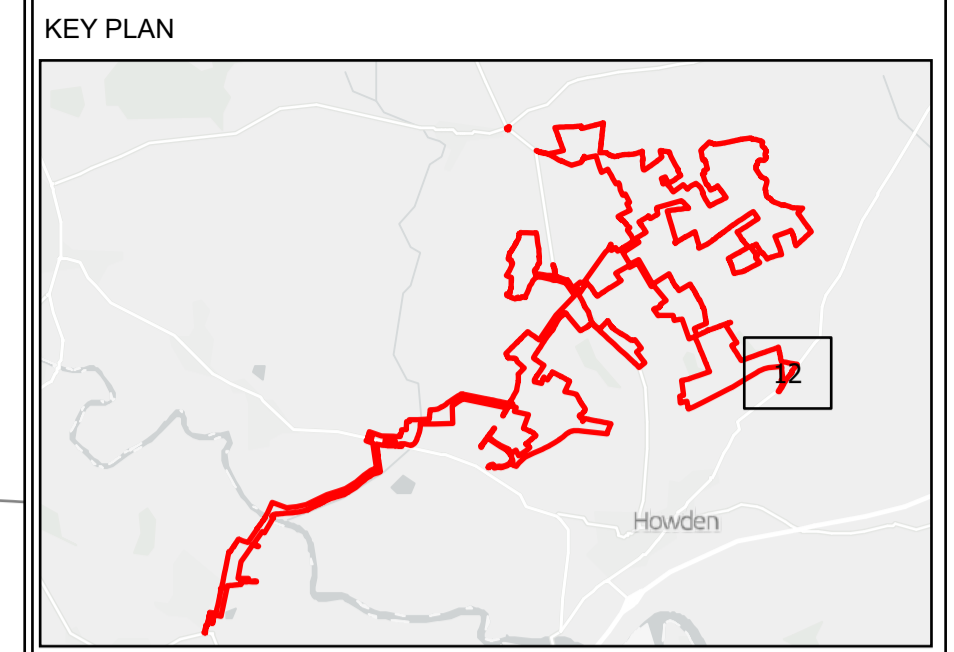
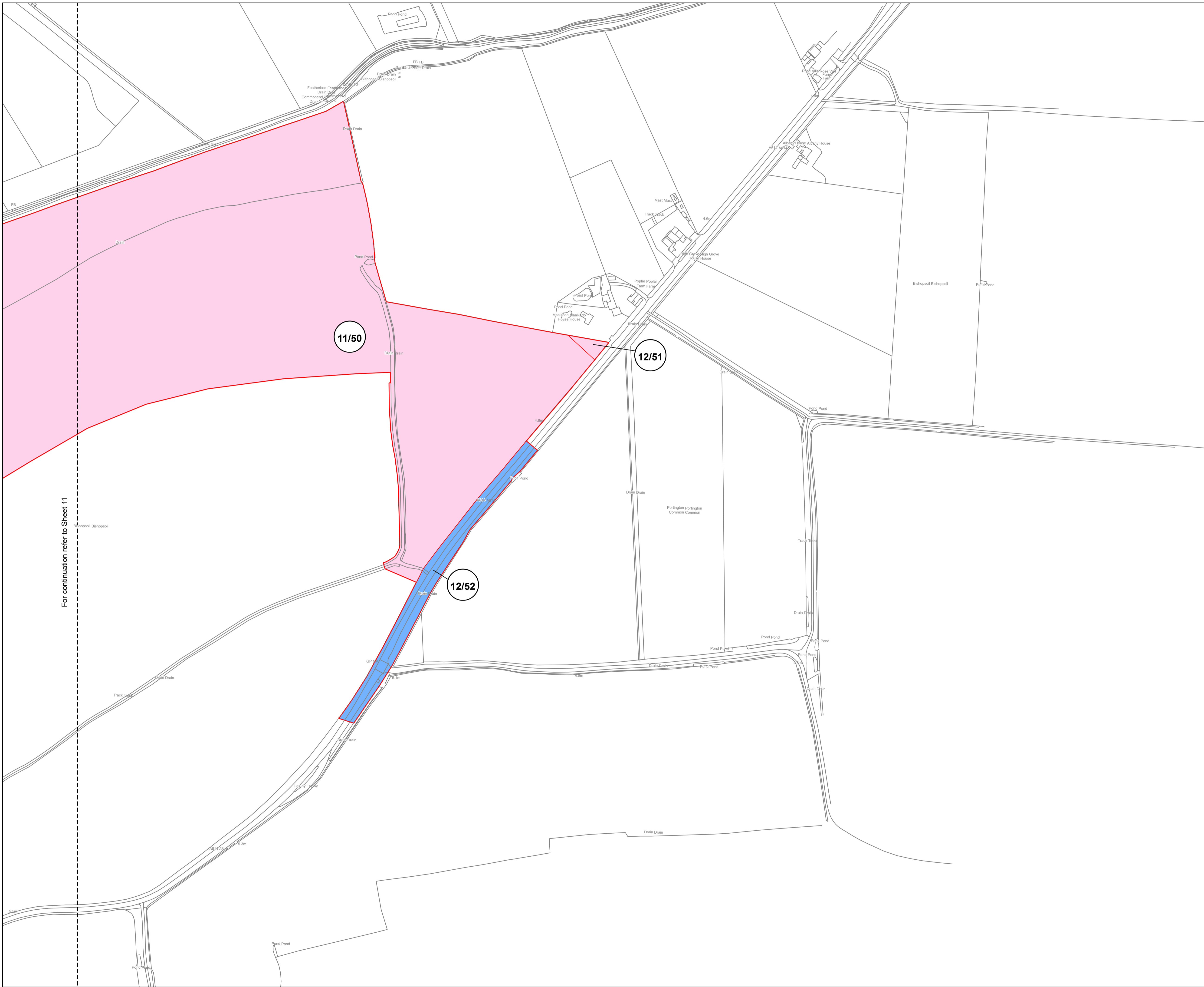
Drawn By	Checked By	Approved By
J.THOMPSON	A.HANKINSON	J.SAMAOLI

Drawing reference  
**EYSF\_ARD\_LP**

This document is not to be used in whole or in part other than for the intended purpose and project for which it was prepared and provided.



Plot Date: 14 November 2023 11:33  
 File Name: C:\Users\Joe\Arden Management Ltd\Projects - P16 - GIS & CAD Files (24)\072\_ARDG\_EST\_YRKSHR\_SF02 - AcPro Projects\04 - LP\ARD-EYSF-Land Plan-26072023.aprx



- Key**
- Order Limits
  - Permanent Acquisition of New Rights
  - Permanent Acquisition of Land
  - Temporary Possession of Land
  - Land not included in the Order Limits

© Crown copyright and database rights 2023  
 Ordnance Survey 0100031673 You are permitted to use this data solely to enable you to respond to, or interact with, the organisation that provided you with the data. You are not permitted to copy, sub-licence, distribute or sell any of this data to third parties in any form.

© Crown copyright material is reproduced with the permission of Land Registry under delegated authority from the Controller of HMSO.

This material was last updated in 2023 and may not be copied, distributed, sold or published without the formal permission of Land Registry. Only an official copy of a title plan or register obtained from the Land Registry may be used for legal or other official purposes.

May contain public sector information licensed under the Open Government Licence v3.0.

Client  
  
**EAST YORKSHIRE SOLAR FARM LIMITED**

	Designer 
--	--------------

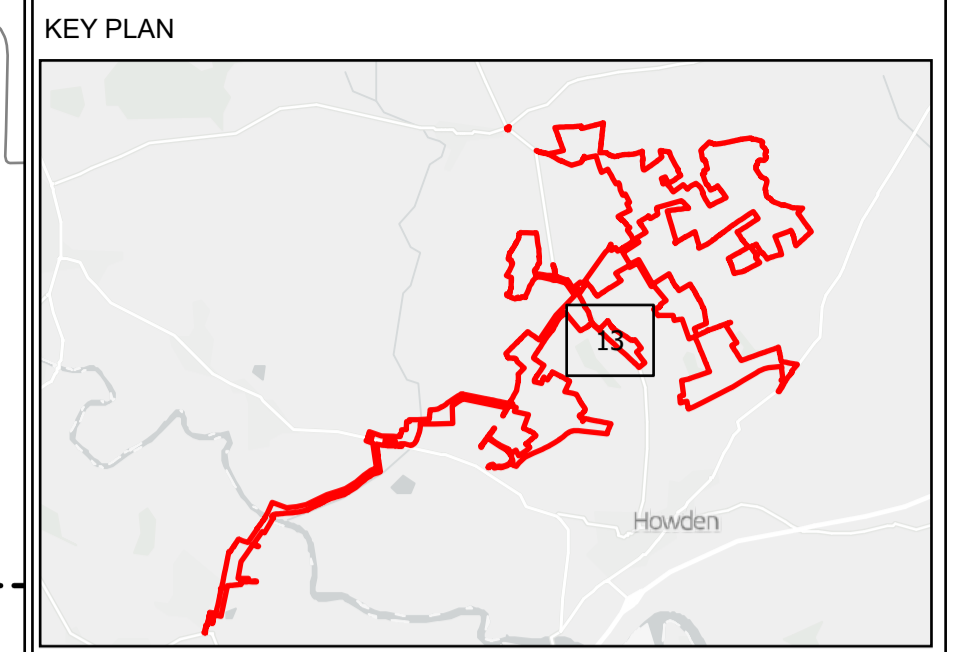
Project  
**EAST YORKSHIRE SOLAR FARM ORDER 202[X]**

Drawing Title  
  
**LAND PLAN  
 SHEET 12 OF 22**

Status	<b>FINAL</b>	Revision	000
Date	14/11/2023	Checked By	A.HANKINSON
Scale	1:2,500 @ A1	Approved By	J.SAMAOLI
Spatial Reference System	British National Grid	Drawing reference	EYSF_ARD_LP

This document is not to be used in whole or in part other than for the intended purpose and project for which it was prepared and provided.





- Key**
- Order Limits
  - Permanent Acquisition of New Rights
  - Permanent Acquisition of Land
  - Temporary Possession of Land
  - Land not included in the Order Limits

© Crown copyright and database rights 2023  
 Ordnance Survey 0100031673 You are permitted to use this data solely to enable you to respond to, or interact with, the organisation that provided you with the data. You are not permitted to copy, sub-licence, distribute or sell any of this data to third parties in any form.

© Crown copyright material is reproduced with the permission of Land Registry under delegated authority from the Controller of HMSO.

This material was last updated in 2023 and may not be copied, distributed, sold or published without the formal permission of Land Registry. Only an official copy of a title plan or register obtained from the Land Registry may be used for legal or other official purposes.

May contain public sector information licensed under the Open Government Licence v3.0.

Client  
**EAST YORKSHIRE SOLAR FARM LIMITED**

N

Designer

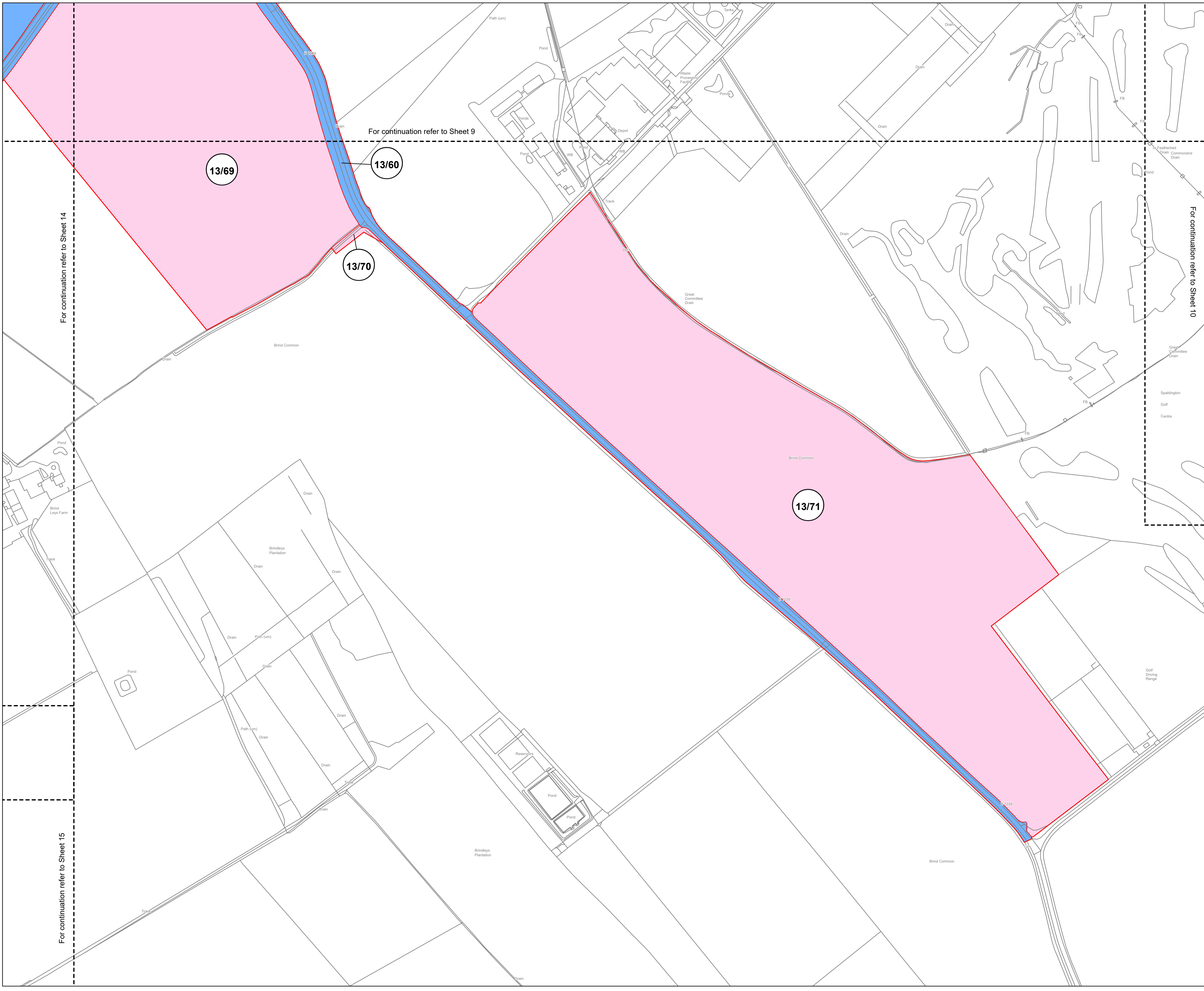
# Ardent

Project  
**EAST YORKSHIRE SOLAR FARM ORDER 202[X]**

Drawing Title  
**LAND PLAN SHEET 13 OF 22**

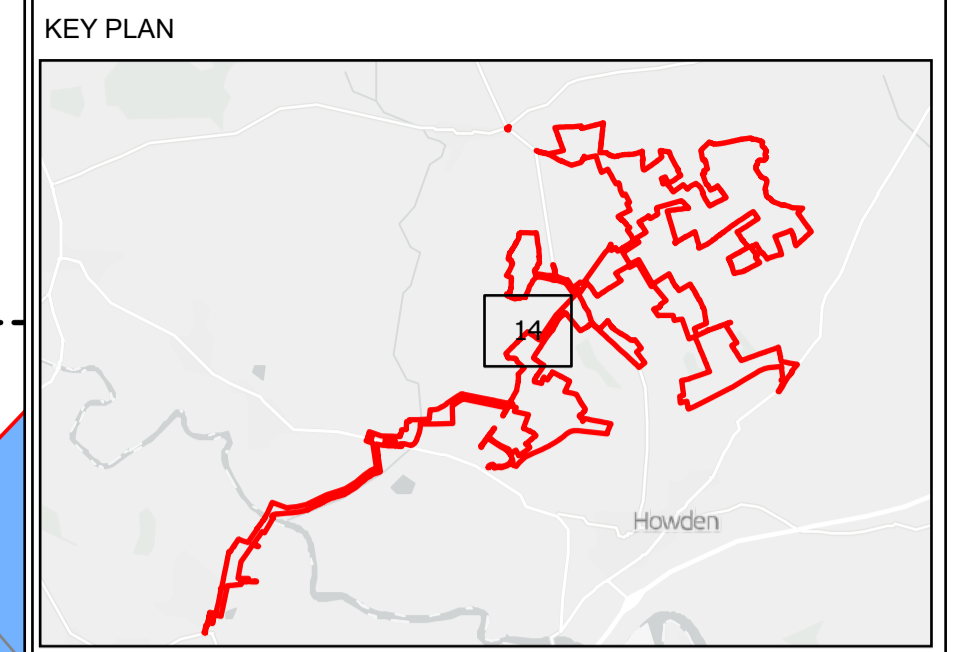
Status <b>FINAL</b>		Revision 000
Scale 1:2,500 @ A1		Date 14/11/2023
Spatial Reference System British National Grid		
Drawn By J.THOMPSON	Checked By A.HANKINSON	Approved By J.SAMAOLI
Drawing reference EYSF_ARD_LP		

This document is not to be used in whole or in part other than for the intended purpose and project for which it was prepared and provided.



Plot Date: 14 November 2023 11:33  
 File Name: C:\Users\Joe\Ardent Management Ltd\Projects - P16 - GIS & CAD Files (24)\072\_ARDG\_EST\_YRKSHR\_SF02 - AcPro Projects\04 - LP\ARD-EYSF-Land Plan-26072023.aprx





- Key**
- ▭ Order Limits
  - ▭ Permanent Acquisition of New Rights
  - ▭ Permanent Acquisition of Land
  - ▭ Temporary Possession of Land
  - ▭ Land not included in the Order Limits

© Crown copyright and database rights 2023  
 Ordnance Survey 0100031673 You are permitted to use this data solely to enable you to respond to, or interact with, the organisation that provided you with the data. You are not permitted to copy, sub-licence, distribute or sell any of this data to third parties in any form.

© Crown copyright material is reproduced with the permission of Land Registry under delegated authority from the Controller of HMSO.

This material was last updated in 2023 and may not be copied, distributed, sold or published without the formal permission of Land Registry. Only an official copy of a title plan or register obtained from the Land Registry may be used for legal or other official purposes.

May contain public sector information licensed under the Open Government Licence v3.0.

Client  
**EAST YORKSHIRE SOLAR FARM LIMITED**



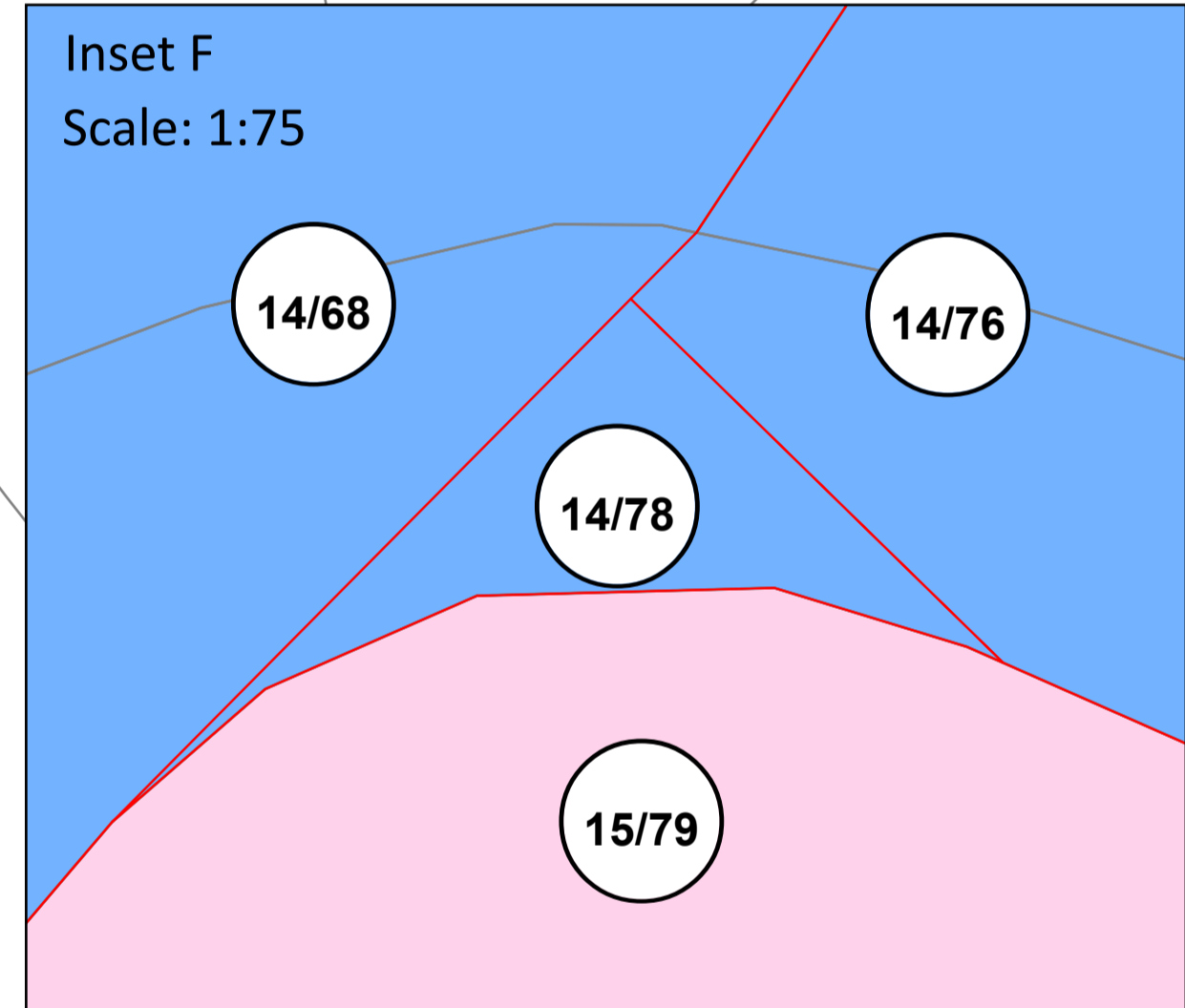
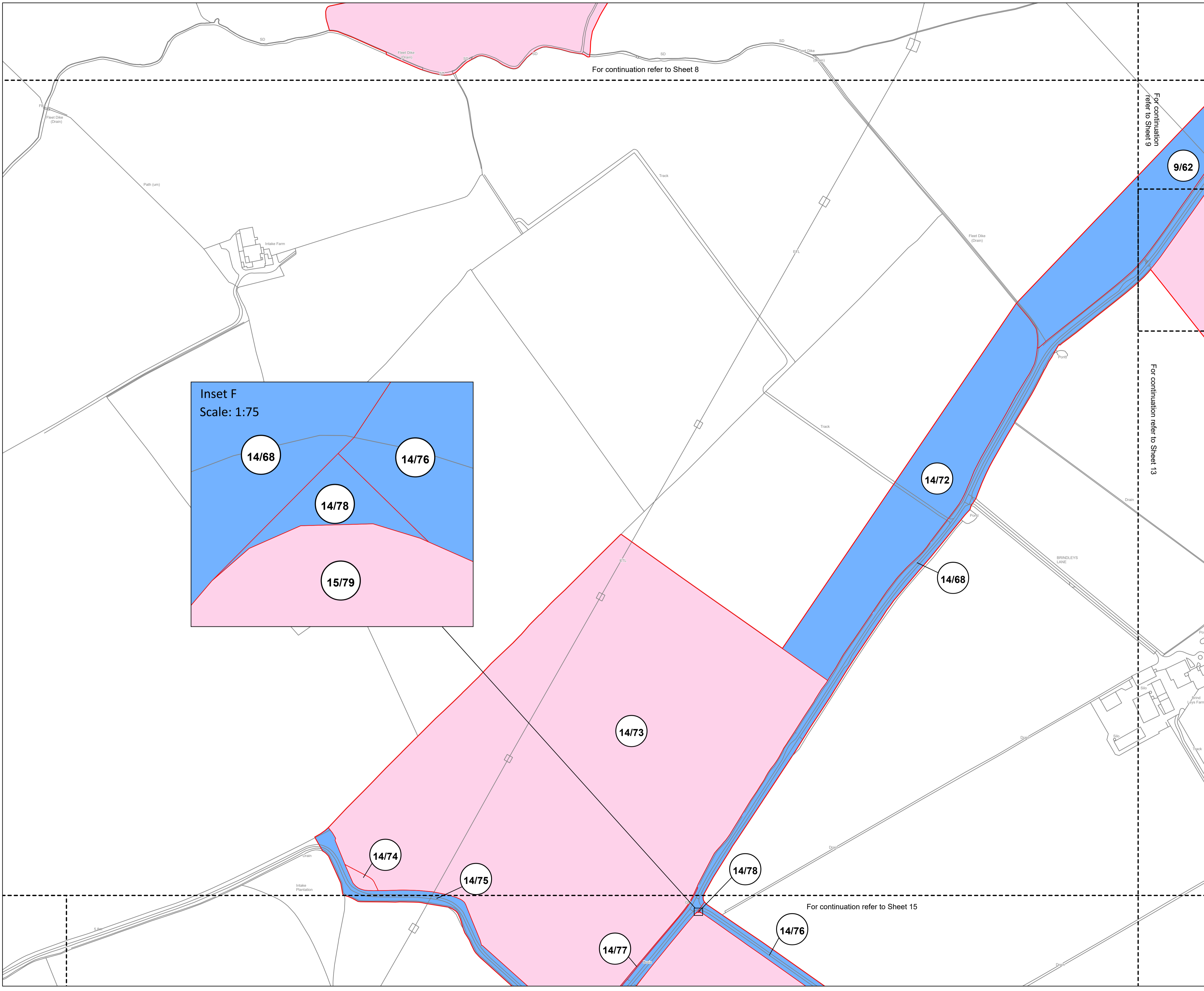
Project  
**EAST YORKSHIRE SOLAR FARM ORDER 202[X]**

Drawing Title  
**LAND PLAN SHEET 14 OF 22**

Status	FINAL	Revision	000
Scale	1:2,500 @ A1	Date	14/11/2023
Spatial Reference System	British National Grid	Drawn By	J.THOMPSON
		Checked By	A.HANKINSON
		Approved By	J.SAMAOLI
Drawing reference	EYSF_ARD_LP		

This document is not to be used in whole or in part other than for the intended purpose and project for which it was prepared and provided.

Plot Date: 14 November 2023 11:48  
 File Name: C:\Users\Joe\Ardent Management Ltd\Projects - P16 - GIS & CAD Files (24)\072\_ARDG\_EST\_YRKSHR\_SF02 - AcPro Projects\04 - LP\ARD-EYSF-Land Plan-20072023.aprx





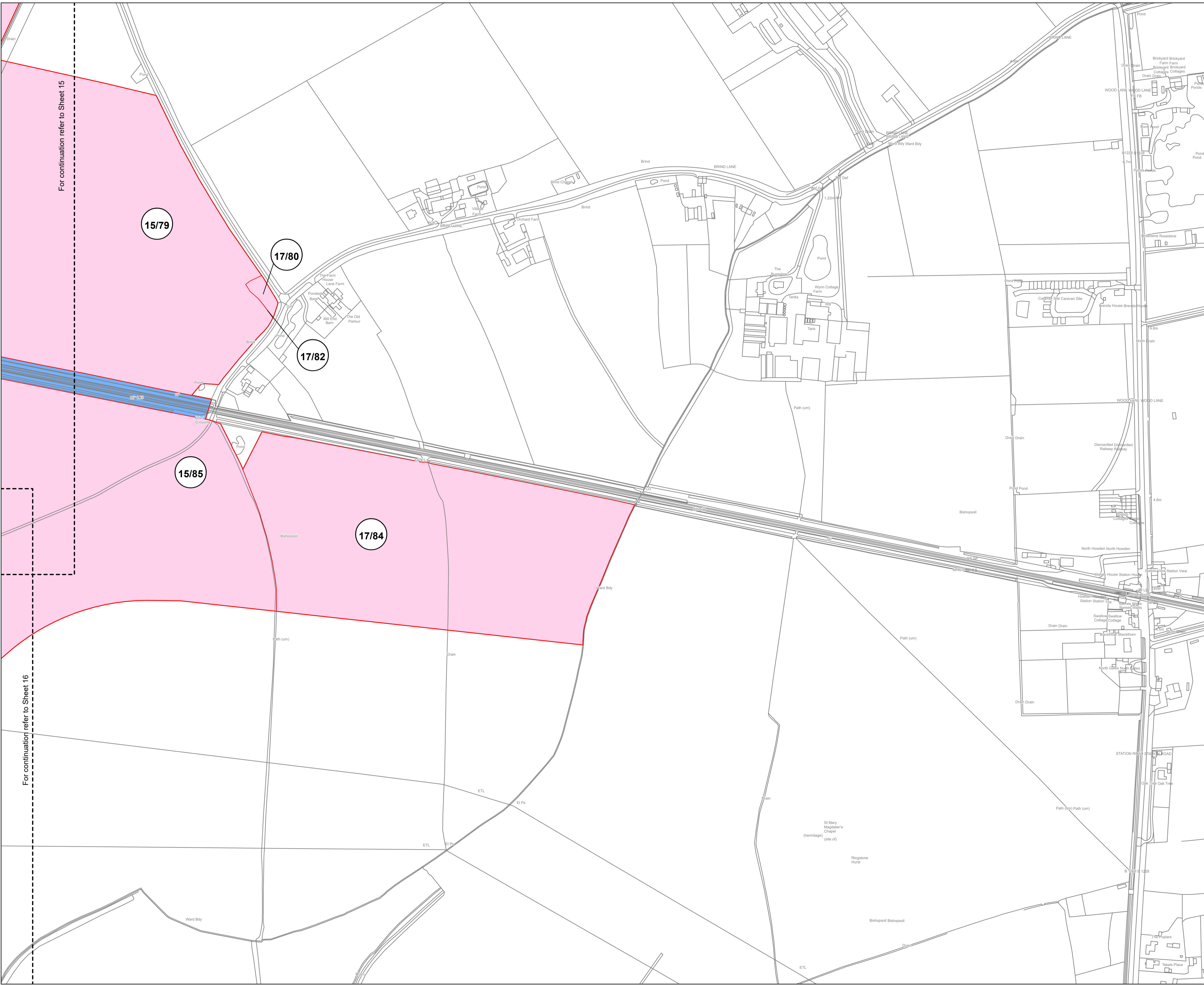






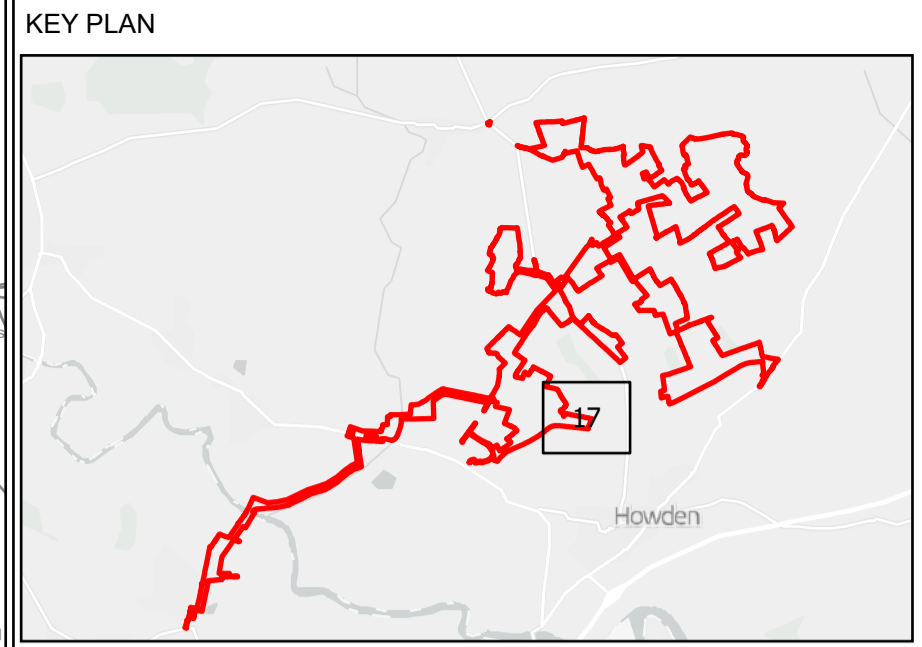


Plot Date: 14 November 2023 11:34  
File Name: C:\Users\Joe\Arden Management Ltd\Projects - P16 - GIS & CAD Files (24)\072\_ARDG\_EST\_YRKSHR\_SF02 - AcPro Projects\04 - LP\ARD-EYSF-Land Plan-26072023.aprx



For continuation refer to Sheet 15

For continuation refer to Sheet 16



- Key**
- ▭ Order Limits
  - ▭ Permanent Acquisition of New Rights
  - ▭ Permanent Acquisition of Land
  - ▭ Temporary Possession of Land
  - ▭ Land not included in the Order Limits

© Crown copyright and database rights 2023  
Ordnance Survey 0100031673 You are permitted to use this data solely to enable you to respond to, or interact with, the organisation that provided you with the data. You are not permitted to copy, sub-licence, distribute or sell any of this data to third parties in any form.

© Crown copyright material is reproduced with the permission of Land Registry under delegated authority from the Controller of HMSO.

This material was last updated in 2023 and may not be copied, distributed, sold or published without the formal permission of Land Registry. Only an official copy of a title plan or register obtained from the Land Registry may be used for legal or other official purposes.

May contain public sector information licensed under the Open Government Licence v3.0.

Client  
**EAST YORKSHIRE SOLAR FARM LIMITED**

Designer  


Project  
**EAST YORKSHIRE SOLAR FARM ORDER 202[X]**

Drawing Title  
**LAND PLAN SHEET 17 OF 22**

Status	<b>FINAL</b>	Revision	000
Date	14/11/2023	Checked By	A.HANKINSON
Scale	1:2,500 @ A1	Approved By	J.SAMAOLI
Spatial Reference System	British National Grid	Drawn By	J.THOMPSON
Drawing reference	EYSF_ARD_LP		

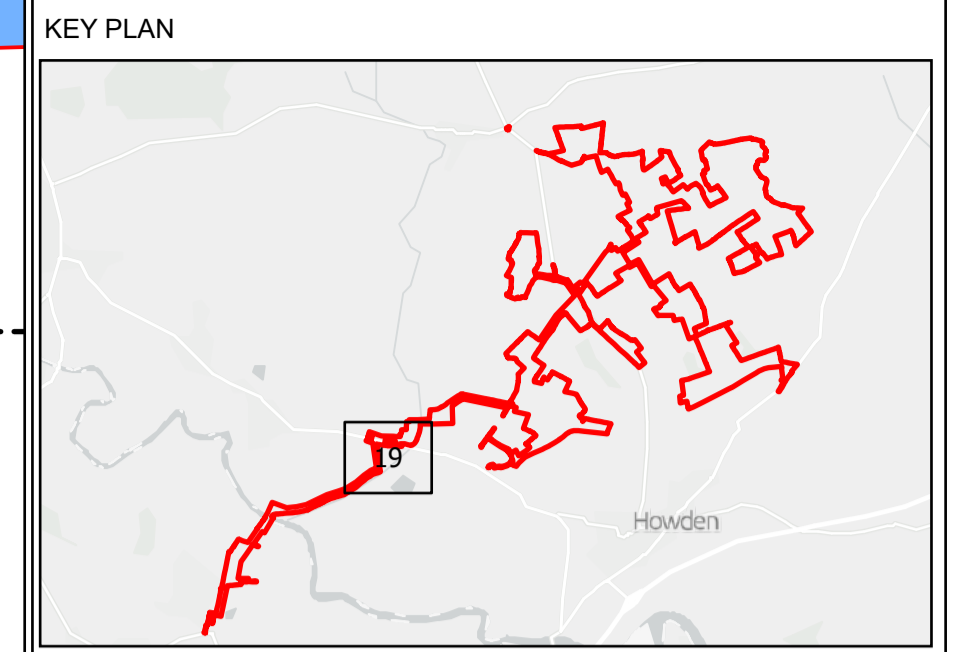
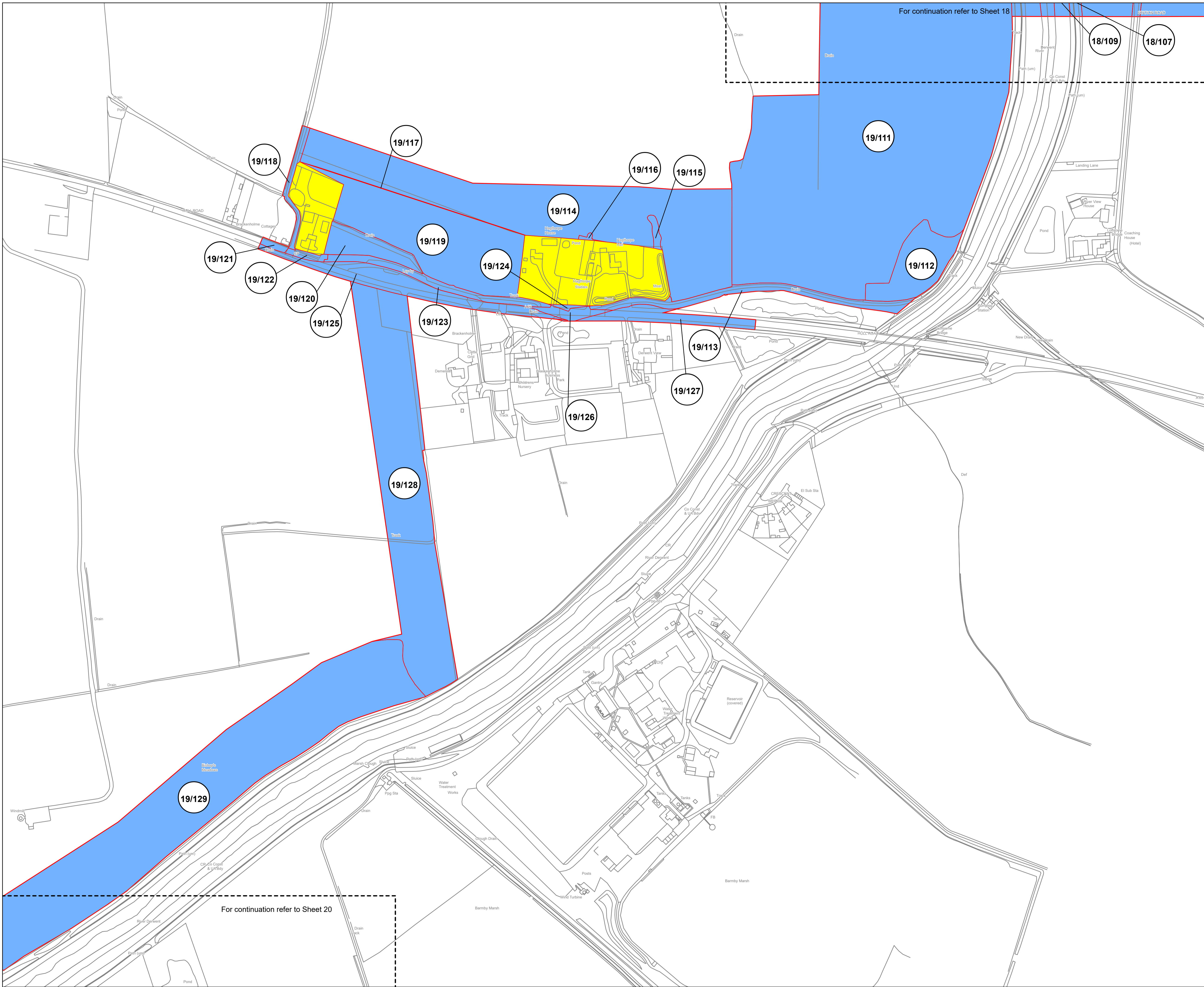
This document is not to be used in whole or in part other than for the intended purpose and project for which it was prepared and provided.







Plot Date: 14 November 2023 11:34  
File Name: C:\Users\Joe\Arden Management Ltd\Projects - P16 - GIS & CAD Files (24)\072\_ARDG\_EST\_YRKSHR\_SF02 - AcPro Projects\04 - LP\ARD-EYSF-Land Plan-26072023.aprx



- Key
- Order Limits
  - Permanent Acquisition of New Rights
  - Permanent Acquisition of Land
  - Temporary Possession of Land
  - Land not included in the Order Limits

© Crown copyright and database rights 2023  
Ordnance Survey 0100031673 You are permitted to use this data solely to enable you to respond to, or interact with, the organisation that provided you with the data. You are not permitted to copy, sub-licence, distribute or sell any of this data to third parties in any form.

© Crown copyright material is reproduced with the permission of Land Registry under delegated authority from the Controller of HMSO.

This material was last updated in 2023 and may not be copied, distributed, sold or published without the formal permission of Land Registry. Only an official copy of a title plan or register obtained from the Land Registry may be used for legal or other official purposes.

May contain public sector information licensed under the Open Government Licence v3.0.

Client  
**EAST YORKSHIRE SOLAR FARM LIMITED**



Project  
**EAST YORKSHIRE SOLAR FARM ORDER 202[X]**

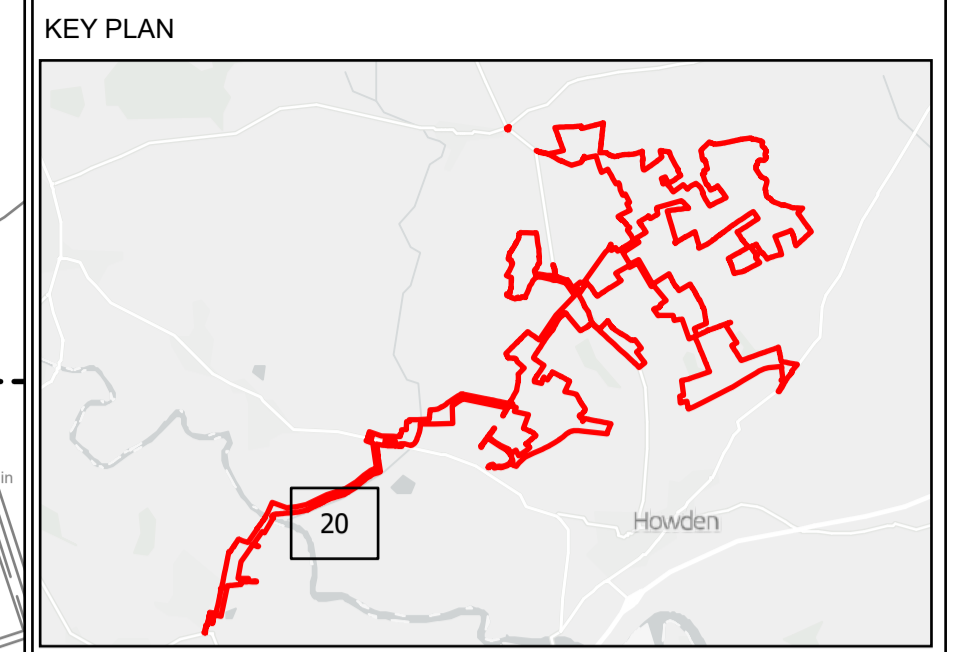
Drawing Title  
**LAND PLAN SHEET 19 OF 22**

Status	<b>FINAL</b>	Revision	000
Scale	1:2,500 @ A1	Date	14/11/2023
Spatial Reference System	British National Grid		
Drawn By	J.THOMPSON	Checked By	A.HANKINSON
Approved By	J.SAMAOLI		
Drawing reference	EYSF_ARD_LP		

This document is not to be used in whole or in part other than for the intended purpose and project for which it was prepared and provided.



Plot Date: 14 November 2023 11:34  
 File Name: C:\Users\Joe\Arden\Management Ltd\Projects - P16 - GIS & CAD Files (24)\072\_ARDG\_EST\_YRKSHR\_SF02 - AcPro Projects\04 - LP\ARD-EYSF-Land Plan-20072023.aprx



- Key**
- Order Limits
  - Permanent Acquisition of New Rights
  - Permanent Acquisition of Land
  - Temporary Possession of Land
  - Land not included in the Order Limits

© Crown copyright and database rights 2023  
 Ordnance Survey 0100031673 You are permitted to use this data solely to enable you to respond to, or interact with, the organisation that provided you with the data. You are not permitted to copy, sub-licence, distribute or sell any of this data to third parties in any form.

© Crown copyright material is reproduced with the permission of Land Registry under delegated authority from the Controller of HMSO.

This material was last updated in 2023 and may not be copied, distributed, sold or published without the formal permission of Land Registry. Only an official copy of a title plan or register obtained from the Land Registry may be used for legal or other official purposes.

May contain public sector information licensed under the Open Government Licence v3.0.

Client  
**EAST YORKSHIRE SOLAR FARM LIMITED**

N

Designer

# Arden

Project  
**EAST YORKSHIRE SOLAR FARM ORDER 202[X]**

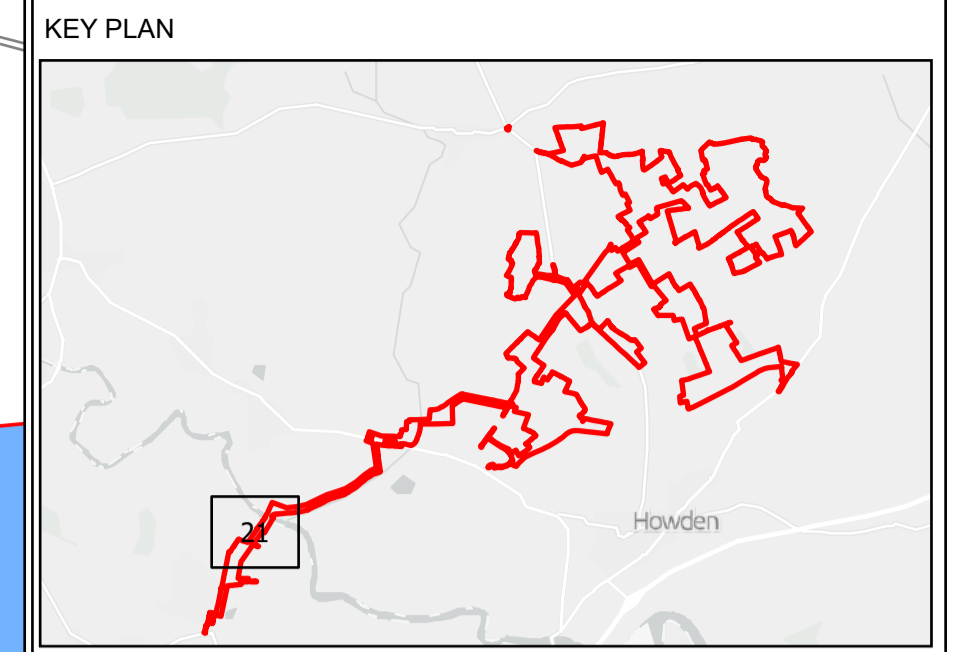
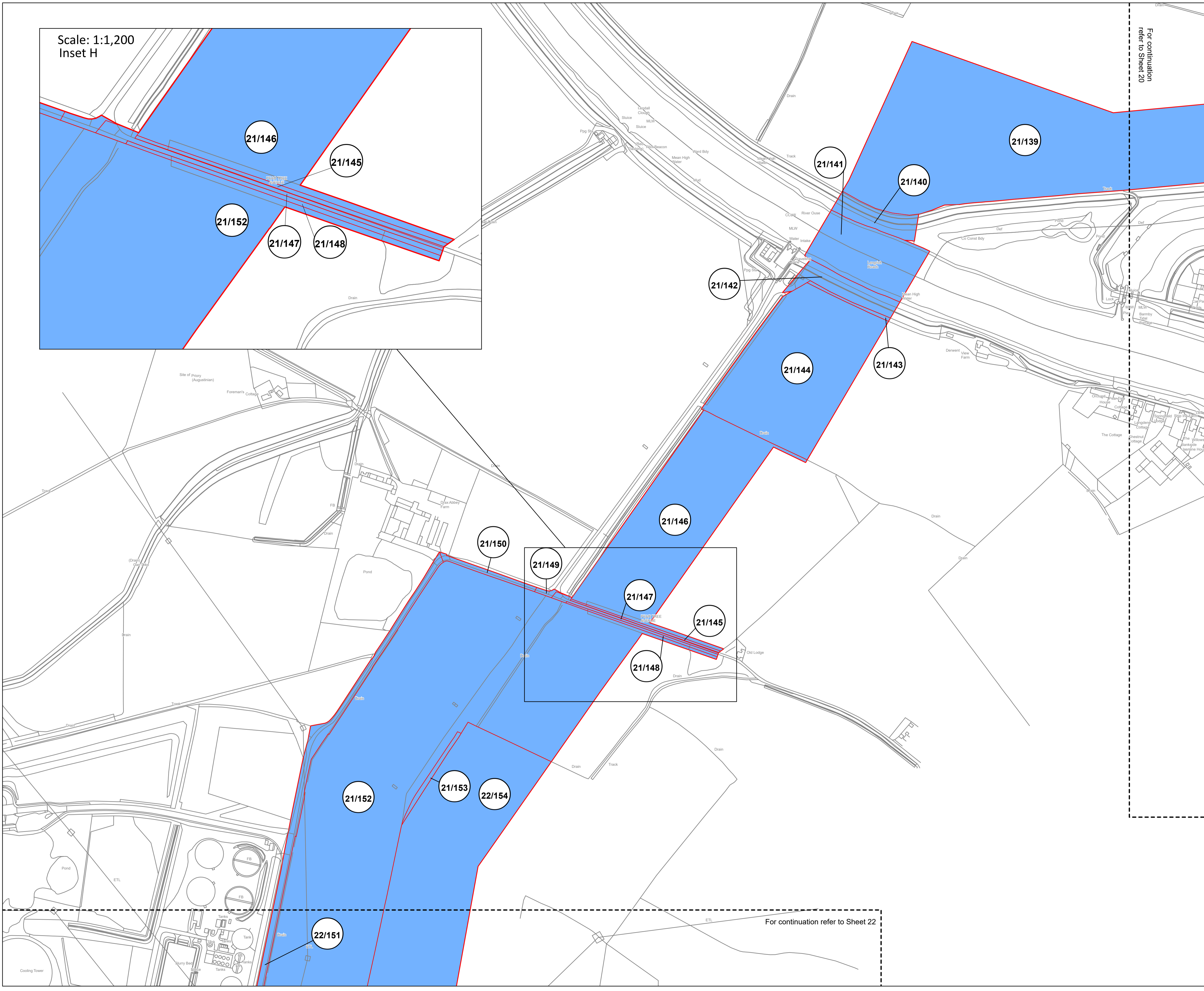
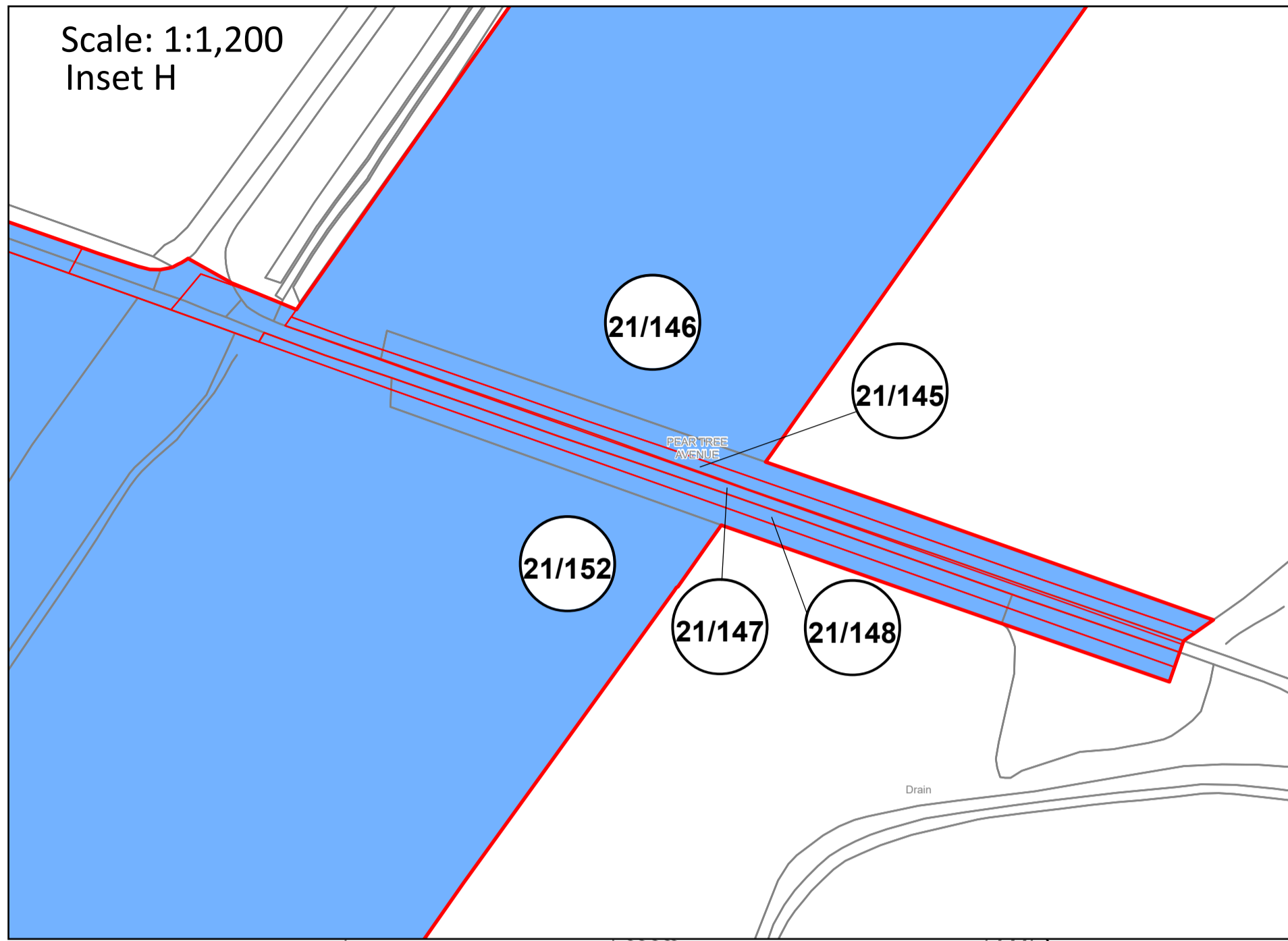
Drawing Title  
**LAND PLAN SHEET 20 OF 22**

Status <b>FINAL</b>		Revision 000
Scale 1:2,500 @ A1		Date 14/11/2023
Spatial Reference System British National Grid		
Drawn By J.THOMPSON	Checked By A.HANKINSON	Approved By J.SAMAOLI
Drawing reference EYSF_ARD_LP		

This document is not to be used in whole or in part other than for the intended purpose and project for which it was prepared and provided.



Plot Date: 14 November 2023 11:49  
 File Name: C:\Users\Joe\Arden Management Ltd\Projects - P16 - GIS & CAD Files (24)\072\_ARDG\_EST\_YRKSHR\_SF02 - AcPro Projects\04 - LP\ARD-EYSF-Land Plan-20072023.aprx



- Key
- Order Limits
  - Permanent Acquisition of New Rights
  - Permanent Acquisition of Land
  - Temporary Possession of Land
  - Land not included in the Order Limits

© Crown copyright and database rights 2023  
 Ordnance Survey 0100031673 You are permitted to use this data solely to enable you to respond to, or interact with, the organisation that provided you with the data. You are not permitted to copy, sub-licence, distribute or sell any of this data to third parties in any form.

© Crown copyright material is reproduced with the permission of Land Registry under delegated authority from the Controller of HMSO.

This material was last updated in 2023 and may not be copied, distributed, sold or published without the formal permission of Land Registry. Only an official copy of a title plan or register obtained from the Land Registry may be used for legal or other official purposes.

May contain public sector information licensed under the Open Government Licence v3.0.

Client

**EAST YORKSHIRE SOLAR FARM LIMITED**

N

Designer

# Arden

Project

**EAST YORKSHIRE SOLAR FARM ORDER 202[X]**

Drawing Title

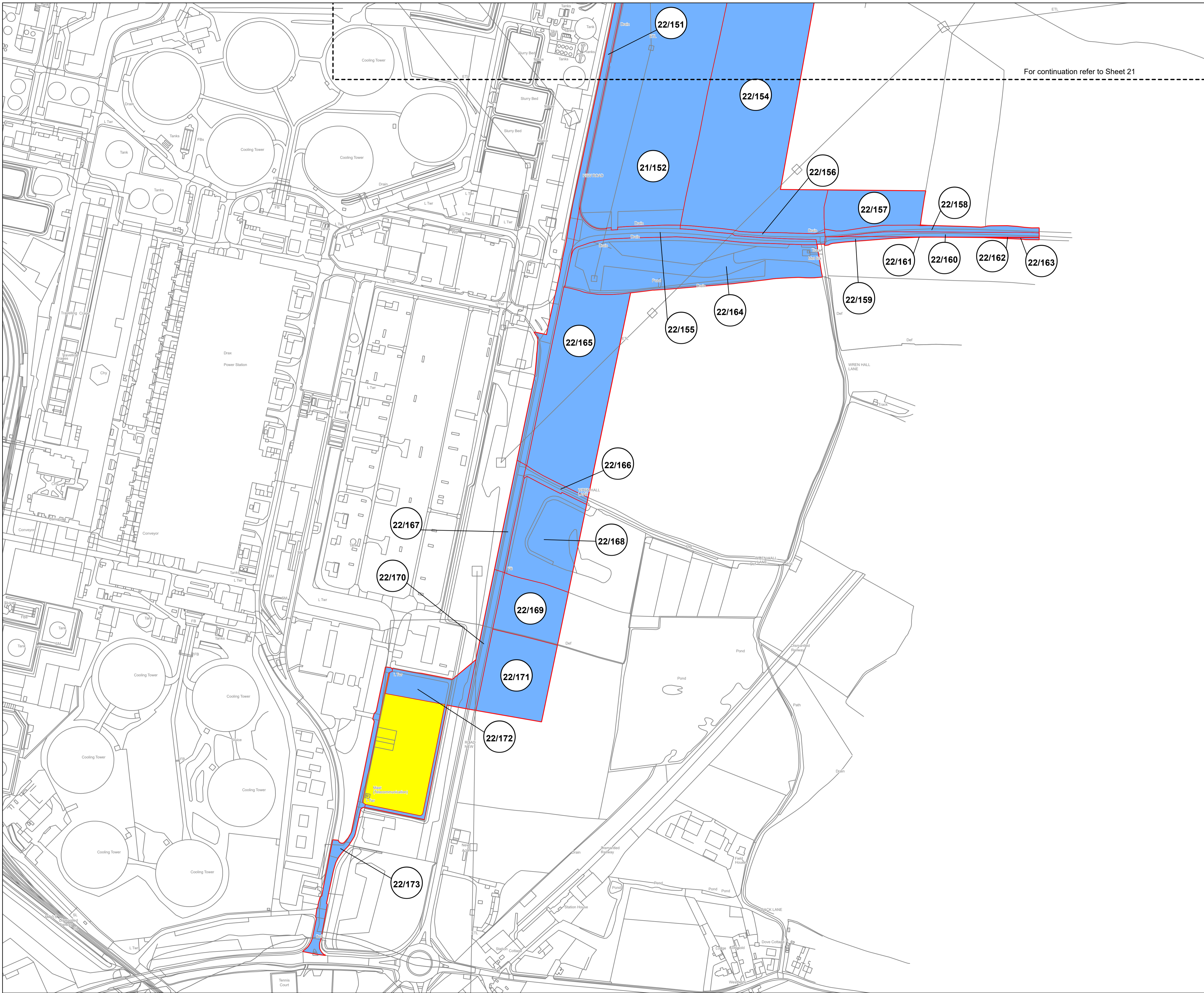
**LAND PLAN  
SHEET 21 OF 22**

Status <b>FINAL</b>		Revision 000
Scale 1:2,500 @ A1		Date 14/11/2023
Spatial Reference System British National Grid		
Drawn By J.THOMPSON	Checked By A.HANKINSON	Approved By J.SAMAOLI
Drawing reference EYSF_ARD_LP		

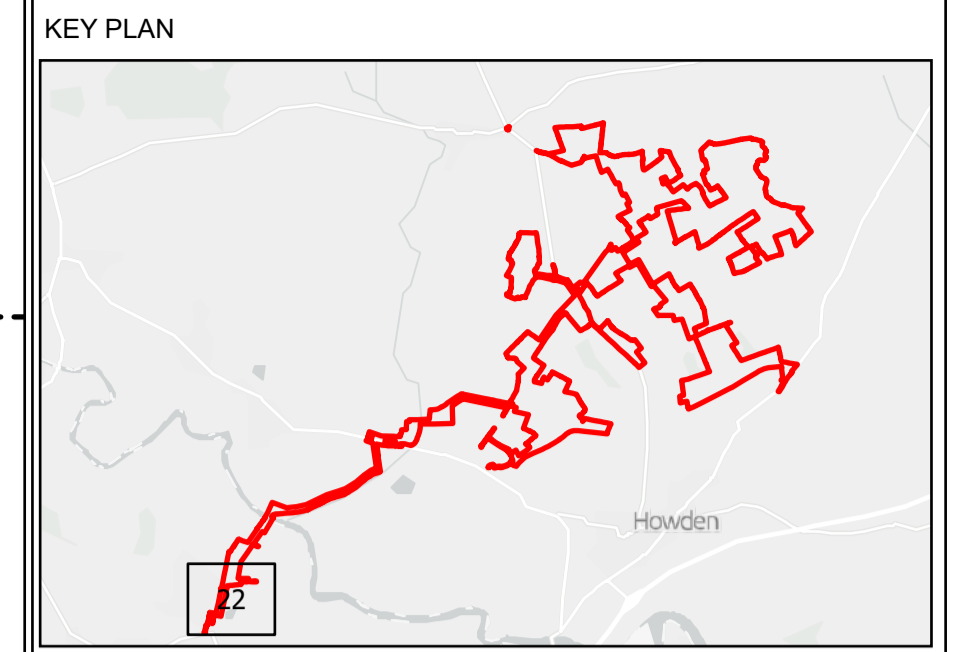
This document is not to be used in whole or in part other than for the intended purpose and project for which it was prepared and provided.



PLOT DATE: 14 NOVEMBER 2023 11:34  
FILE NAME: C:\Users\Joe\OneDrive\Arden Management Ltd\Projects - P16 - GIS & CAD Files (24)\072\_ARDC\_EST\_YRKSFR\_SF02 - AcPro Projects\04 - LP\ARD-EYSF-Land Plan-26072023.aprx



For continuation refer to Sheet 21



- Key
- ▬ Order Limits
  - Permanent Acquisition of New Rights
  - Permanent Acquisition of Land
  - Temporary Possession of Land
  - Land not included in the Order Limits

© Crown copyright and database rights 2023  
Ordnance Survey 0100031673 You are permitted to use this data solely to enable you to respond to, or interact with, the organisation that provided you with the data. You are not permitted to copy, sub-licence, distribute or sell any of this data to third parties in any form.

© Crown copyright material is reproduced with the permission of Land Registry under delegated authority from the Controller of HMSO.

This material was last updated in 2023 and may not be copied, distributed, sold or published without the formal permission of Land Registry. Only an official copy of a title plan or register obtained from the Land Registry may be used for legal or other official purposes.

May contain public sector information licensed under the Open Government Licence v3.0.

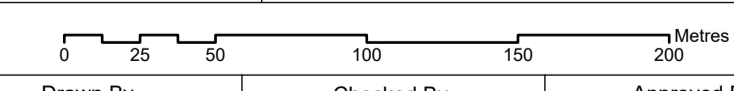
Client  
**EAST YORKSHIRE SOLAR FARM LIMITED**

Designer



Project  
**EAST YORKSHIRE SOLAR FARM ORDER 202[X]**

Drawing Title  
**LAND PLAN SHEET 22 OF 22**

Status	<b>FINAL</b>	Revision	000
Scale	1:2,500 @ A1	Date	14/11/2023
Spatial Reference System	British National Grid		
Drawn By	J.THOMPSON	Checked By	A.HANKINSON
Approved By	J.SAMAOLI		
Drawing reference	EYSF_ARD_LP		

This document is not to be used in whole or in part other than for the intended purpose and project for which it was prepared and provided.